I N D E X .

Names may occur more than once on same page.

ABERNATHY, 177, 194
ABERNATHY, David, 22
ABERNATHY, Wm, 140
ABERNATHY, Wm. D., 129
ADAMS, Abner, 151
ADAMS, Frederick, 114
ALDRIDGE, Bennett, 171
ALEXANDER, David, 88
ALGER, John, 197
ALLEN, Talley, 8
ALLEY, Elizabeth, 16
ALLEY, Henry, 24
ALLGOOD, Robert, 181
AMPEY, 130,134
ANDERSON, Thomas 56
ANDREWS, Abram, 27
ANDREWS, Wm.,25,27,31
ARCHER, Allen, 108
ARCHER, David, 134
ARCHER, George, 33
ARCHER, John, 134
ARCHER, Wm, 33
ATKINSON, 57
ATKINSON, Roger, 8, 14,16 27, 28, 50, 59, 63
AVERY, Richard, 31

BADGER, Joseph, 72
BAILEY, George, 171
BAILEY, John, 4
BAILEY, John W., 181
BAILEY, Michael, 39
BAIN, 193
BAIN, E.A., 176 A
BAIN, E.B., 194
BAIRD, John, (islands 73, 74,75), 77
BAIRD, John, Jr., 72
BANISTER, John, 23
BANNISTER, John, 49,61
BANKS, Thomas, 167
BARRETT, Thomas, 39
BAUGH, 62
BAUGH, James,11,12,13,33
BAUGH, Martha, 63
BAUGH, Wm., 63
BEAL, John, 19
BEASLEY, 117
BEDLOCK, John, 39
BEDLOCK, Peter, 39
BEVILLE, Archer J., 144
BINFORD mill & millpond, 110, 113, 148, 160
BISHOP, James, 164
BISHOP, James. Jr.,164
BLACKSMITH JIM's SHOP,128
BLACKWELL, Mary Ann F,180 181
BLACKWELL, Wm. F., 180
BLACKWELL, W.F., 181
BLAND, 65
BLAND, Theoderic, 22
BLICK, 115, 134
BLICK, Andrew J., 154
BLICK, Armstrong R., 154
BLICK, Benjamin, 33
BLICK, George, 154
BLICK, John S., 169,178
BLICK, Mary C., 154
BOISSEAU, 127, 54, 111
BOISSEAU, Aimy, 118
BOISSEAU, George, 118
BOISSEAU, James, 2, 54
BOISSEAU, John, 54
BOISSEAU, Joseph, 118
BOISSEAU, Joseph Jr., 118
BOISSEAU, Mary H. Thweatt, 160
BOISSEAU, William, 118
BOISSEAU, William H., 160
BOLLING, 116
BOLLING, Alexander, 5, 22, 53
BOLLING, Robert, 30, 37, 60, 72 / 101
BOLLING, Robert B., 171
BOLLING, Samuel P., 121
BOLLING, Thomas T., 77
BOLSTER, Amos, 176, 176 A
BOLSTER, Charlie, 176 A
BOLSTER, Duane, 176 A
BOLSTER, Willie, 176 A
BONNER, Jesse, 70
BOOTH, Gilliam, 56
BOOTH, John, 56
BOOTH, William, 87, 129
BRESSIE, Francis, 4
BRIGGS, Gray, 27
BRISTOW, Benjamin, 131
BRISTOW, Charles, 131
BRISTOW, Elizabeth, 131
BRISTOW, John, 131
BRISTOW, John Jr., 131
BRISTOW, Martha, 131
BRODNAX, Martha W., 165
BRODNAX, William H., 165
BROWDER, 57
BROWDER, Charles, 116
BROWDER, Elizabeth, 116
BROWDER, George, 10, 38, 116
BROWDER, Isham, 116, 139
BROWDER, John, 15
BROWDER, John Jr., 17
BROWDER, Jones, 127
BROWDER, Littleberry, 80
BROWDER, Martha F., 106
BROWDER, Nancy, 116
BROWDER, Thomas, 88, 102, 104, 110, 157
BROWN, 43, 185, 187
BROWN, Absalom, 48
BROWN, James, 48
BROWN, John, 88, 89
BROWN, Joseph, 48
BRUCE, James, 17
BUCHANAN, Mr., 61, Mrs., 77
BUCHANAN, Neil, 77
BURCHETT, Edward, 96
BURDGE, Drury, 47, ? 57
BURGE, Bradford, 148
BURGE, Drury, 57, ? 47
BURWELL, Ann, 82

BURWELL, Colonel, 114
BUTLER, 42, 43, 136, 179
BUTLER, James, 41 , 60
BUTLER, John, 30
BUTLER, Joseph, 2, 127
BUTLER, Thomas, 26
BUTLER, Wm, 2, 10, 54
BUTTERWORTH, Littlebury, 154, 155
BUTTERWORTH, L., 155
BUTTERWORTH, Robt.L., 155
BUTTERWORTH, Sarah P., 155
BUTTERWORTH, Susan E.H.,155
BUTTS, Daniel C., 94

CARR, Bushrod, 182
CARY, William,4
CASSELL, William, 33
CHAMBERLAIN, Samuel, 13
CHANDLER, Eppes Eanes, 144
CHANDLER, William, 142, 144
CHAPPELL, 115, 134, 195
CHAPPELL, P., 115
CHAPPELL, Thomas G., 169
CHRISWELL, 63
CLAIBORNE, 110
CLAIBORNE, Leonard, 36, 37
CLANCY, Meredith C., 182
CLARK, John, 108
CLARK, Thomas E., 159
CLARKE, Elias, 10
CLAY, 182
CLAY, Charles, 149, 150
CLAY, Daniel, 149
CLAY, James, 149
CLEMMONDS, Thomas, 13
COCKE, 43
COLEMAN, Austin B., 170
COLLIER, Nathaniel, 136
COLLIER, Nathaniel K., 136
COLLIER, Robert, 136
CONNELLY, Charles K., 138
CONNELLY, Daniel, 138
CONNELLY, Eliza, 138
CONNELLY, Marian, 138
CONNELLY, Uriah, 138
CONWAY, 130, 134
CONWAY, Archer B., 107
COOKE, Benjamin, 17
CORNWELL, 131
CORNWELL, Elijah, 131
CORNWELL, Frances G., 131
CORNWELL, James A., 154
CORNWELL, James S., 154
CORNWELL, Jesse D., 131
CORNWELL, Joseph, 131
CORNWELL, Obadiah, 131
CORNWELL, Thomas, 131
CRAWFORD, Dr. John J., 172
CRAWFORD, Wm. A., 115, 134
CRAWLEY, 41
CROOK, Solomon, 15
CROSS, Featherstone, 23
CROSS, Richard, 50
CROSSLAND, Edward, 33
CROWDER, 49, 149
CROWDER, Armstead M., 150
CROWDER, Henry, 150
CROWDER, Joseph, 191, 192
CROWDER, Laban, 109
CROWDER, William, 150
CRYER, William, 7
CUTLER, 146, 154

DABNEY, 132
DABNEY, Albert, SURVEYOR, 185, 186, 187
DABNEY, Becky, 127
DABNEY, Benjamin, 71
DABNEY, Francis, 161
DABNEY, James, 139
DABNEY, John, 99
DABNEY, John G., 139
DABNEY, Nathaniel, 99, 127, 132
DABNEY, Mrs. Nathaniel, 128
DABNEY, Sally, 127
DABNEY, William, 139
DABNEY, William Jr., 139
DANCE, Stephen, 49
DANIEL, Roger Jr., 55, 62
DANIEL, Thomas, 129
DANNIEL, Henry, 18
DANNIEL, John, 62
DANNIEL, Roger Jr., 18, 5[illegible]
DAVIS, 131
DAVIS, Baxter, 23
DAVIS, Edward A., 163
DAVIS, Gressett, 171
DAVIS, James, 61
DAVIS, John, 80
DAVIS, Morris, 42
DAVIS, Sloman, 169, 175
DAVIS, William, 62
DARWELL, Jos. Buffington, 54
DEWEY, Stephen, 25
DICKERSON, John, 38
DISON, 81
DIXON, Frederick, 46, 49
DIXON, Henry, 46
DIXON, John, 46
DIXON, Thomas, 46
DUKE, 48
DUVAL, Samuel, 13

EANES, 50
EANES, Elizabeth, 144
EANES, Eppes, 144
EANES, Peter, 144
EANES, Rice, 144
EANES, Richard T., 144
EANES, William, 144
EATON, William, 11, 12, 13
ELDERS, William, 92, 93, 96
ELDERS, Edmund, 6
ELLINGTON, John, 29
EMMINS, William P., 172
EMMONS, 115
EPES, Laban, 95
EPPES, Francis, 54

EPPES, Hamlin, 42
EPPES, Isham, 2,9,27,54
EPPES, John, 9
EPPES, William, 8,29,71
EVANS, Stephen, 22

FEATHERSTONE, Richard, 26
FEATHERSTONE, William, 29
FENN, Zachary, 7
FERGUSON, estate, 180
FERGUSON, 47
FERGUSON, James, 180, 181
FERGUSON, John, 57,180,181
FERGUSON, Mary Ann, 180,181
FERGUSON, William S. 181
FERGUSON, W.S., 181
FIGG, Wyatt, 175
FITTS, Henry, 8
FITZ, Henry, 27
FITZGERALD, E.O., 195
FITZGERALD, John the elder, 37
FIELD, John , 156
FLIN, Laughlin, 16
FOLLETT, 171
FORD, Jere, 97
FORD, Jeremiah, 104
FORD, Joseph, 197
FOX, Cornelius, 21, 22
FRASER, Mrs., 181

GARY, 62
GARRETY, James, 27, 31
GENT, Thomas, 42
GLOVER, , 54
GOODWYN, 46, 115, 136
GOODWYN, Albert, 148
GOODWYN, Albert T., 111, 113, 157, 161
GOODWYN, Col. Braddock, 112
GOODWYN, C. F., 193
GOODWYN, Edward O., 105,111
GOODWYN, Eliza Ann, 112
GOODWYN, Harriott, 112
GOODWYN, (Dr,) John P., 174, 175
GOODWYN, John T., 140, 195
GOODWYN, Lucy Ann, 110
GOODWYN, Martha Greenway, 174
GOODWYN, Col. Peterson, 110, 111 (continuation of plat)
GOODWYN, Peterson Jr., 113
GOODWYN, GOODWIN, Thomas, 21, 30
GOODWYN, Wm. H., 162, 175
GOODWYNE, 42
GORDON, Samuel, 7
GRAMMER, John, 171
GRANT, John, 28, 29
GREEN, Henry, 5
GREEN, Henry G., 148
GREEN, John, 5
GREENWAY, millpond, 169
GREENWAY, James, SURVEYOR, 41 through 71
GREENWAY, James, 46, 63
GREENWAY, Mary Ann, 176 A
GREENWAY, Martha, 174
GREENWAY, Robert, 165,175,177
GREGORY, 128
GREGORY, Francis R., 137
GREGORY, Herbert, 137
GREGORY, James, 137
GREGORY, William, 137
GRESHAM, Thomas, 92
GRIFFIN, Leroy, 2, 10
GRIGG, millpond, 117
GRIGG, Abner, 28
GRIGG, Joel, 146
GRIGG, Josiah, 154
GRISWOLD, 176 A
GRISWOLD, M. R., 165, 194
GRISWOLD, Dr. M.R., 177, 194
GRISWOLD, R. W., 177

HALL, John, 108
HALL, Robert, 42
HAMER, Mark, 9, 15
HAMLIN, 37, 39
HAMLIN, Stephen H., 147
HAMLIN, William, 25
HANSELL, John, 18
HARDAWAY, Edward, 156
HARDAWAY, 121
HARDAWAY, James, 19, 20
HARDAWAY, James R., 129, 161
HARDAWAY, Jane R.T., 161
HARDAWAY, John, 42, 129
HARDAWAY, Martha, 129
HARDAWAY, P. M., 107
HARDAWAY, Stanfield, 129
HARDAWAY, Thomas, 5, 20
HARDAWAY, Thomas G., 137
HADDON, 43
HADDON, Littleberry, 152
HADDON, Mrs., 152
HADDON, Phoebe, 152
HARDY, Andrew, 10
HARDY, John, 29
HARGRAVE, Isham E., DEP. SURVEYOR, 114, 119, 123, 125, 131, 132, 135, 137, 139, 140 SURVEYOR: 141-183
HARGRAVE, I.E., 195
HARGRAVE, James, DEP. SURVEYOR 83, SURVEYOR, 104-140
HARMON, Thomas, 72
HARPER, Anderson, 123
HARPER, Joseph W., 123, 181
HARRISON, 71
HARRISON, Ben, 1
HARRISON, Benjamin, 14, 24
HARRISON, Robert, 122
HARTWELL, Mrs. Anne, 185
HARTWELL, Pascal, 127,128,185
HARWELL, Mark, 5, 22
HAWKINS, 156
HAWKINS, Barney, 162
HAWKINS, Edward, 21
HAWKINS, John, 21

HAWKINS, Lewis, 162
HAWKINS, Susan, 162
HAXALL, HAXHALL, Jos, 102,104
HAYNES, Anthony, 3, 4
HAYNES, Eaton, 42
HEATH, 108, 152
HERBURT, patent, 70
HERMAN, 115
HETH, Col. William, 65,66
HILL, Green, 170
HILL, Russell, 107, 108
HILL, Thomas, 29
HINTON, Christopher, 24
HITCHCOCK, John, 60
HOAG, Nathan, 167
HOBBS, 144
HOBBS, Mary Ann Reese, 182, 183
HOGWOOD, 104
HOLLOWAY, Edward, 3
HOY, David, 109
HOY, David Jr., 109
HOY, Patrick, 109
HOY, Peyton, 109
HUDSON, 52
HUDSON, Richard, 29
HUNNICUTT, William, 42
HUTCHINGS, 118
HUTCHINGS, Robert, 28

INGRAM, Moses, 52
IRBY, 43
IRBY, William, 17
IRVINE, Jones, 4

JACKSON, 162
JACKSON, Abner, 50
JACKSON, John, 172
JACKSON, Mary Anne, 97
JACKSON, Susan, 154
JARRATT, 156
JOHNSON, 136
JOHNSON, Benjamin, 116, 170
JOHNSON, Benjamin F., 170
JOHNSON, George F., 116
JOHNSON, Mary, 116
JOHNSON, Mary E., 170
JOHNSON, Thomas, 116
JOHNSON, Wood T., 116
JOLLY, 147
JOLLY, Coldwell, 114
JONES, 30
JONES, Mr., 167
JONES, Abram, 11
JONES, Cairy, 154
JONES, Edgar, 182
JONES, Edward H., 97
JONES, Frederick, 27
JONES, James, 2
JONES, John, 14,16,24,56
JONES, Col. John, 41, 56
JONES, Kennon, 81, 92, 97, 102, 103, 104
JONES, Ludwell, 6
JONES, Matthew, 56, 87
JONES, Mildred, 148
JONES, Richard, 115
JONES, Thomas, 6, 167

KEELER, Isaac J., 171
KEITH, James, 19,20,21,31
KING, 57, 117, 119
KING, FREDERICK, 154,155
KING, Miles Mo., 156
KING, Mrs., 195
KING, William, 10
KINGTON, Rinalt, 4
KIRBY, John, 17,18,68
KIRBY, Thomas, 63
KIRKHAM, Jacob, 114
KIRKLAND, 152
KIRKS, George, 26

LAMB, Daniel, 71
LAMB, Elizabeth, 71
LAMB, John Eppes, 71
LAMB, John W., 144
LAMB, Martha J., 144
*LAMB, Patsy Eppes, 71
LAMB, Robert, 71
LAMB, Thomas, 71
LAMB, Thos.Hamlington, 71
*LAMB, Peter, 143, 144
LAMB, William, 71
LANGLEY, Robert, 16
LANIER, tract, 128
LANIER, Lewis, Jr., 132
LANIER, Nicholas, 139
LANIER, Robert, 132
LANIER, William S., 132
LANTHROP, 71,
LANTHROP, John, 118
LANTHROP, Peter, 118
LANTROOP, 122
LEACH, 92
LEACH, John, 81, 153
LEACH, Julia Ann, 153
LEACH, Mary E.C., 153
LEACH, Patrick H., 153
LEE, Jesse, 43
LEWELLING, Thomas, 66
LEWIS, 111, 140, 145
LEWIS, H.H., 145
LEWIS, Mason, 151
LEWIS, Wm, 149, 150, 151
LIGON, Matthew, 7
LOCKHEAD, Abraham S.,103,104
LOWE, 43
LOYALL, 27
LOYD, William, 70
LOYHEAD, Harry, 97
LUCAS, 153
LUNCIFORD, James, 88
LUNSFORD, 62, 177

MABRY, 171
MACRAE, 102
MAGRUDER, estate, 146
MAGRUDER, 155
MAGRUDER, Adeline V., 146

MAGRUDER, Napoleon, 146
MAINYARD, Henry, 4
MAJOR, 48, 62
MALLORY, Roger, 118
MALONE, 186
MALONE, Daniel, 175
MALONE, Jacky V.T., 150
MALONE, Sarah Ann, 150
MALONE, Thomas H., 150
MANLOVE, Dr. John, 141
MANLOVE, Mary E., 141
MANLOVE, William S., 141
MANSON, 154
MARTIN, tract, 110
MASON, Daniel, 49
MASON, Mary P.W., 168
MASON, William T., 168
MASON, Winfield (Winkfield) 49, 82, 56
MAY, Benjamin H., 105
MAY, David, 167
MAY, George, 89
MAYES, 51,59,60,138
MAYES, John, 13,14,24
MEADE, John A., 159
MEANLEY, Richard, 20
MEREDITH, Francis, 158
MERRITT, 41
MERRYMAN, James, 29
MICHAEL, Robert, 167
MILES, 66
MILLER, 119
MILLER, Cecilia, 117
MILLER, Frances, 117
MILLER, Hugh, 27, 117
MILLER. John, 117
MILLER, Robert, 117
MILLER, Stephen, 117
MINGE, John, 62
MITCHAM, Nathaniel, 15
MITCHEL, 59, 60
MITCHEL, John, 71
MITCHELL, A.G., 177
MITCHELL, Edward, 33
MITCHELL, Henry, 165
MITCHELL, J.J., 193
MITCHELL, Thomas, 39
MITCHELL, Vaughan, 193, 194
MITCHELL, William, 177
MOODY, 118
MOODY, James, 3
MOORE, 151, 152
MOORE, John, 140
MOORE, Thomas, 122
MOORLAND, 48
MORRIS, Richard, 193
MUNFORD, Major Robt. 20
MUNFORD, Robert, 32
MURRILL, Thomas, 23

McCOLLOCK, 146
McDONALD, 110
McNABB, Alexander, 72
McRAE, 104

NEBLETT, William G., 195
NEWMAN, Richard, 29, 39
NEWSUM, 51
NEWSUM, Robert, 60
NICHOLAS, 111
NICHOLAS, George, 7
NUNNALLY, Austin, 175
NUNNALLY, Austin E., 150
NUNNALLY, Frances G., 131
NUNNALLY, John, 59

OLIVER, 49, 51
OLIVER, Drury, 23
OLIVER, Skipwith M., 150
OVERBEE, John, 107
OVERBEE, Nicholas, 107
OVERBY, James, 63
OVERBY, Jeremiah, 61
OVERBY, Nicholas, 16, 28, 107
OVERBY, Tamer, 31
OVERBY, Zachary, 29

PARHAM, 110
PARHAM, Benjamin F., 157
PARHAM, James M., 157
PARHAM, Lewis, 30
PARHAM, Lewis L., 106
PARHAM, Martha Ann, 157
PARHAM, Nancy, 106
PARHAM, Nicholas, 106
PARHAM, William, 31,71,157
PARHAM, William N., 157
PARHAM, William W., 106
PATTERSON, John, 72
PEEBLES, Robert, 162
PEGRAM, Daniel, DEP.SURVEYOR 95, 96, 97
PEGRAM, Edward H., 130
PEGRAM, George, SURVEYOR, 60-61, 71-103
PEGRAM, George, 60, 83
PEGRAM, William, 53
PENNINSTON, 64
PERKINS, Anne, 43
PERKINS, Edmund, 43, 55
PERKINS, Edward, 150, 175
PERKINS, Hughty, 164
PERKINS, James, 152, 175
PERKINS, John, 17, 68
PERKINS, Mrs. Lucy, 175
PERKINS, William, 17, 68
PERRY, 48, 63
PERRY, Agnes, 62
PETERSON, John, 25, 33
PETTYPOOL, William, 55
PHILLIPS, 110
PINCHBECK, Mary E.M., 141
PINCHBECK, Robert, 141
PINCHBECK, Thomas, 141
PIRKINS, John, 72
PISTOLE, Charles, 20
PITTILLOE, James, 10,25,38,57
PITTILLOE, John, 17
PLAT, unidentified, page 173, 360-1/2 A

POLLAN, 149
POLLAN, Price,142
POOLE, John W.P., 144
POOL. Stephen P., 165
POWELL, 147
POWELL, Seymour, 9
POYTHRESS, 53, 64
POYTHRESS, Edward, 7
POYTHRESS, Fran's, 16
POYTHRESS, Hanna, 28, 29
POYTHRESS, Peter, 54, 64
POYTHRESS, William, 7
PRICE, James, 26
*PRIDE, 77
PRITCHETT, Aaron, 59
PRITCHETT, James. 60
PRITCHETT, Jeremiah, 59, 80
PRITCHETT, Peter, 59
*PRYOR, Richard, 87
*PRITCHETT, 131
QUARLES, David, 26

RACHEL, 65
RAINEY, Thomas G., 179
RAMSEY, 83
RANDOLPH, Mr., 61
RAVENSCROFT, 26, 30
REAMES, Edward, 39
REAMES, Jefferson, 155
REAMES, Robert, 191
REAMES, William, 149
REAMS, William, 150
REES, 37
REESE, Beverly P., 182, 183
REESE, Catharine J., 182,183
REESE, Frederick, 119
REESE, Herbert, 182, 183
REESE, John Jordan, 182, 183
REESE, Mary Ann, 182, 183
REESE, Thomas, 8
REESE, Virginia E., 182,183
REESE, William, 182, 183
REEVES, William, 44
RITCHIE, Robert, 166, 167
RIVERS, 65
RIVES, Thomas, 156
ROBERTS, John, 38,53,59,60
ROGERS, Thomas, 181
RONEY mill, 169
RONEY, Thomas, 66, 112
ROOPER, Charles, 25
ROPER, 158
ROPER, Charles, 104, 25
ROPER, James, 6
ROSE, Duncan, 61
ROSE, George W., 164
RUFFIN, 48
RUFFIN, John, 91
RUFFIN, Robert, 16
RUSSEL, patent, 65

SANDERS, John, 6
SANDIFER, 94
SANDIFER, George, 116
SANDIFER, Joshua, 96
SANDIFER, Richard, 81, 92
SANDIFER, William, 163
SCOTT, 121,127, 137
SCOTT, James, 82
SCOTT, Major Thomas, 42
SCOTT, Thomas, 42
SEARS, John, 63
SHAW, Alexander, 56,57,58
SHELLEY, Daniel, 43
SHELLY, Benjamin, 152
SHIELDS, John P., 155
SHIELDS, Sarah P.B., 155
SHORT, 33
SKIPWITH, 62
SKIPWITH, Henry, 55
SKIPWITH, William, 18
SLAUGHTER, Frances, 117
SMITH, Abraham, 51
SMITH, Archer, 134
SMITH, Archibald, 104
SMITH, Clement, 60
SMITH, George, 9, 18, 72
SMITH, James, 134
SMITH, John, 96, 105
SMITH, Joshua, 60
SMITH, Richard, 9,96,97
SMITH, Robert, 130
SOUTHERLAND, 117
SOUTHERLAND, John, 119
SOUTHERLAND, Martha, 119
SOUTHERLAND, Mary G., 119
SOUTHERLAND, Sarah, 119
SPAIN, 160, 182
SPAIN, Ann, 109
SPAIN, Daniel, 29, 51
SPAIN, John B., 147
SPAIN, Matthew, 109
SPAIN, Matthew R., 109
SPAIN, William, 29, 109
STANLEY. William, 26
STARK, 41
STARK, William, 19, 21,
STARKE, Richard, 23
STEWART, Dr. Thomas, 119
STILL, D., 144
STILL, Elizabeth E., 144
STILL, George, 25, 26
STILL, Isham, 144
STILL, John, 26
STILL, Shadrach, 142
STITH, 137
STITH, Richard, 165
STURDIVANT, James, 132
STURDIVANT, Joel, 162
STURDIVANT, Robert, 132
SUTHERLAND, 107
SYDNOR, 52
SYDNOR, Anthony, 106
SYDNOR, John T., 160
SYDNOR, John T., Jr, 161

TAB, TABB, plat, 44,45,146
TABB, John, 65, 70

TALLEY, 161
TALLY, Tatum, 143
TARPLEY, John, 19
TAYLOR, tract, 110
TAYLOR, Richard, 28
THOMPSON, William, 10,19,64
THRIFT, David, 114
THRIFT, John, 195
THRIFT, Martha, 114
THRIFT, William, 114
THWEATT, 110, 144
THWEATT, Ann E., 160
THWEATT, George, 52
THWEATT, Henry, 148
THWEATT, Henry, Jr., 52
THWEATT, Jane R., 161
THWEATT, Martha R., 160
THWEATT, Mary H., 160
THWEATT, Miles, 33
THWEATT, Peter F., 161
THWEATT, Richard H., 160,161
THWEATT, Thomas, 148,160,161
THWEATT, Thomas J., 161
THWEATT, Virginia D., 161
THWEATT, William N., 160,161
TIMMON, 160
TODD, 140
TRABUE, Jacob, 38,50
TRABUE, John, 50
TROTTER, James, 22
TROUBLEFIELD, Richard, 71
TUCKER, 128, 118
TUCKER, Benjamin, 147
TUCKER, Foster, 122
TUCKER, Hannah, 122
TUCKER, Henry, 122
TUCKER, Isaac, 19(Capt), 122
TUCKER, John, 6,152(Capt),172
TUCKER, Joseph, 21, 66
TUCKER, Mary, 144
TUCKER, Phoebe, 122
TUCKER, Rebecca, 122
TUCKER, Robert, 66
TUCKER, William, 4
TUCKER, Wood, 63,107,116
TURNBULL, Charles, 23, 31
TURNER, 20

VAUGHAN, 109, 134
VAUGHAN, Mr., 153, 155
VAUGHAN, Benjamin T., 153
VAUGHAN, Claiborne, 130
VAUGHAN, Drury, 107
VAUGHAN, Elizabeth, 130
VAUGHAN, Elizabeth J., 158
VAUGHAN, Henry, 33, 130
VAUGHAN, James P., 158
VAUGHAN, Jeremiah, 130
VAUGHAN, Martha, 127
VAUGHAN, Martha J., 144
VAUGHAN, Morris, 1
VAUGHAN, Rebecca, 130
VAUGHAN, Salathiel, 32
VAUGHAN, William, 1,8,130,144
VAUGHAN, William M., 130
VAUGHN, William, 53

WADLINGTON, John, 27,28
WAINWRIGHT, 64
WALKER, 53
WALKER, Edward, 49, 56
WALKER, Robert, 56
WALL, Joshua, 5
WARREN, 49, 66
WARREN, James, 82
WARREN, Thomas, 169
WATKINS, mill pond, 165
WATKINS, Elizabeth, 147
WATKINS, John, 23, 147
WATKINS, John W., 147
WATKINS, Nancy Parham, 106
WATKINS, Robert E., 147
WATKINS, Wm, SURVEYOR, 1-39
WATKINS, William, 29,39
WATSON, Benjamin, 81
WATTS, John, 102, 103
WATTS, William, 58, 81
WEBB, 152, 169
WEBB, William J., 169
WELLS, 149, 167
WELLS, A.V., 181
WELLS, Adam, 66
WELLS, Abraham, 25
WELLS, Abram, 27
WELLS, Daniel, 140
WELLS, David, 25
WELLS, Harriett, 195
WELLS, Hartwell, 164
WELLS, Joel, 107
WELLS, Matthew, 38
WELLS, Peyton, 171
WELLS, Randolph, 140
WELLS, Richard, 143
WELLS, Tillman, 178
WELLS, William, 143
WESTMORELAND, Joseph, 5, 53
WESTMORELAND, Thos., 5, 53
WHEELHOUSE, 110
WHITE, S.G., 191
WHITEHEAD, 116
WHITMORE, Alexander, 125
WHITMORE, Charles, 125
WHITMORE, Charles H., 125
WHITMORE, Edwin, 125
WHITMORE, John, 6
WHITMORE, Lucrece, 125
WHITWORTH, Thomas, 159,167
WILCOX, 129
WILKERSON, Mrs., 175
WILKINS, 123
WILLIAMS, 50, 110
WILLIAMS, David, 163
WILLIAMS, Herbert, 109
WILLIAMS, John, 7, 31
WILLIAMS, Jones, 23
WILLIAMS, Peter, 22, 31, 42
WILLIAMS, Robert, 105,111,167
WILLIAMS, Thomas, 10, 12, 13, 38, 52
WILLIAMSON, 59, 109

WILLIAMSON, Charles, 158
WILLIAMSON, Elizabeth J., 158
WILLIAMSON, Francis M., 158
WILLIAMSON, Henrietta A., 158
WILLIAMSON, Virginia G., 158
WILLIAMSON, Vines C., 158
WILLS, William, 88
WILSON, 41
WINFIELD, 63
WINFIELD, John, 46
WITHERS, 122
WITHERS, William, 44
WOOD, John, 61
WOODARD, John, 50
WOODWARD, 92
WOODWARD, John, 81
WOODWARD, Thomas, 81, 97
WOODWARD, William, 25
WYATT, Edward A., 177
WYNE, William, 96
WYNN, Ann E. R. E., 152
WYNN, Ann E. W., 168
WYNN, Binns, 108
WYNN, Bolling D., 108
WYNN, Henry S., 152
WYNN, Jefferson, 152
WYNN, John, 105
WYNN, John H., 108
WYNN, John M., 186, 187
WYNN, John W., 152
WYNN, Joshua, 6, 108
WYNN, Mary P., 168
WYNN, Mary S., 168, 169
WYNN, Nathaniel, 152
WYNN, Peterson, 152
WYNN, Polly, 152
WYNN, Robert, 195
WYNN, Robert T., 108
WYNN, S. E. G., 168
WYNN, Shippen W., 152
WYNN, Susanna, 152
WYNN, Thomas G., 105, 168, 169
WYNN, Thomas P.
WYNN, William, DEP. SURVEYOR 99-101-102-103
WYNN, William, 105
WYNN, Colonel, 115, 129
WYNN, William T. G., 168
WYNNE, 172
WYNNE, Peter, 64, 152

YOUNG, Edward H., 162
YOUNG, Francis, 145
YOUNG, James, 145
YOUNG, John, 59, 92, 96
YOUNG, John, Sr., 135
YOUNG, John, Jr., 135
YOUNG, Patrick, 135
YOUNG, Thomas R., 145
YOUNG, Tinsley, 80, 92, 135
YOUNG, Williamson, 145

COMPILED BY

Sallie.E. Hargrave Short (Mrs. E.B.)

Priscilla M. Godfrey (Mrs. T.E.)

1972.

November 21st 1755

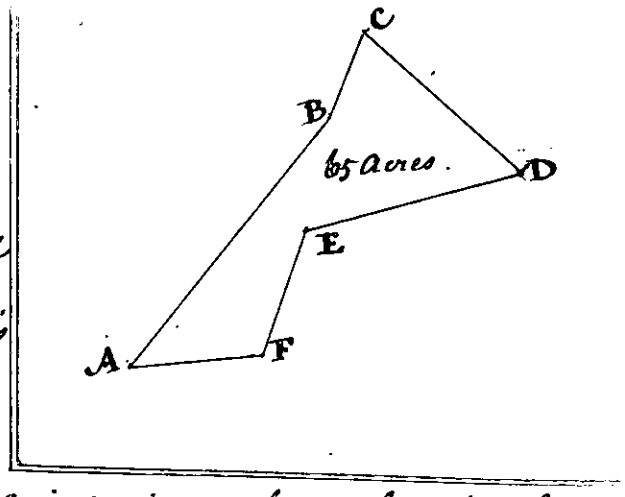

Surveyd for Morris Vaughan of the County of Dinwiddie 65 Acres of Land lying in the said County Adjoining Sundry Old Lines and Bounded as follows Viz^t. Beginning at William Vaughans Corner Shrub white Oak at A Thence

From A to B North 52° West 170 poles along the said William Vaughan's line to a Corner Red Oak stump.

B to C North 68° West 49½ poles to Ben. Harrison's Corner Red Oak. Then on Harrison's Line

C to D North 41° East 113 poles to the said Morris Vaughan's Old Corner on the said Harrison's Line, Then on said Vaughan's Old Line

D to E South 15° East 117½ poles to his Corner Pine. Then on another of the said Vaughans Lines

E to F East 19° South 70 poles to his Corner Shrub white Oak

F to A South 3° East 70 poles to the Beginning

Jno Wm Watkins Surv^r

M. Crispen delivered his Sur

April 5th 1757.

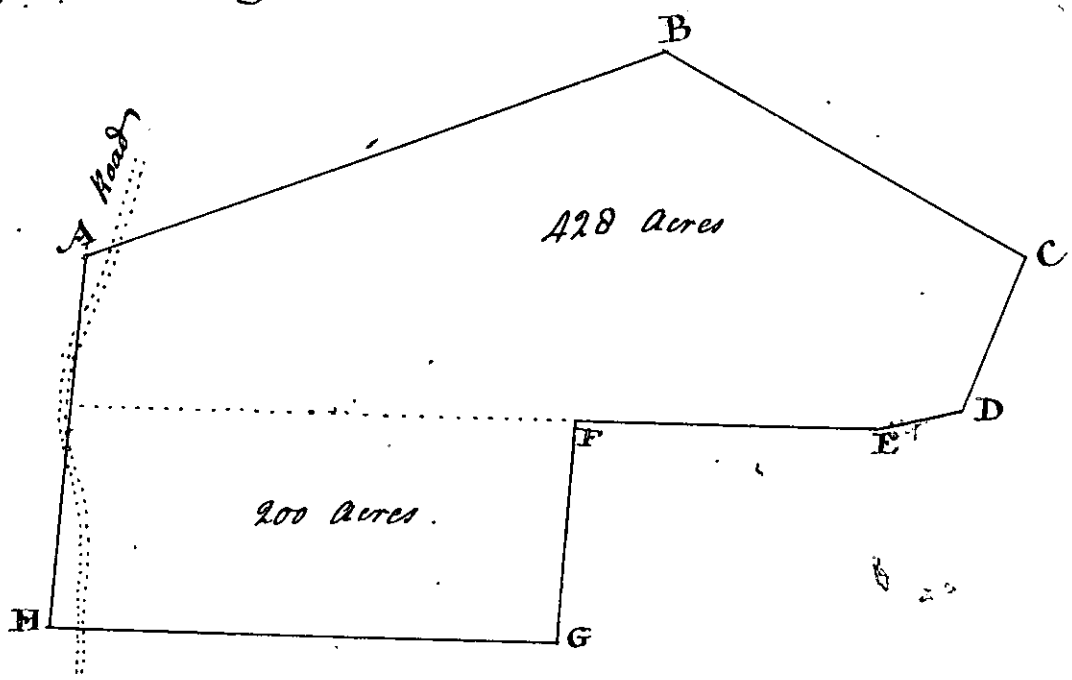

March 25th 1757, Surveyed for James Boiseau of the County of Dinwiddie Gentleman 628 Acres of Land lying on the North side of Gravelly Run in the said County of Dinwiddie Bounded as follows, to wit, Begining at William Butlers Corner Pine standing near the Road leading to the said County Courthouse at A and runing

from A to B South 55° East 325 poles along Lekoy Griffins Line to James Jones's Corner Pine, Then on the said Jones's line

B ... C South 5° East 220 Poles to a corner at Pointers

C . D West 14° South 90 poles to Joseph Butlers lower Corner at Pointers, Then on his line

D . E North 47° West 44 poles to his Corner white Oak, Then still on his line

E . F North 31° West 160 poles to his Corner Black Oak Then on one other of the said Butlers Lines

F - G South 59° West 120 poles to the said Butlers Corner Then on William Butlers line,

G - H North 31° West 268 poles to his Corner at Pointers near the aforesaid Road, Then on one other of his Lines

H - A North 59° East 200 poles to the Begining. 428 Acres part thereof [illegible] of 1560 Acres - formerly granted to Isham Eppes by Patent dated March 1742 [illegible] 200 Acres was also granted to the said Isham Eppes by Patent bearing date July 30th 1753.

Wm Watkins Surv.

Dinwiddie County, August 3rd 1752

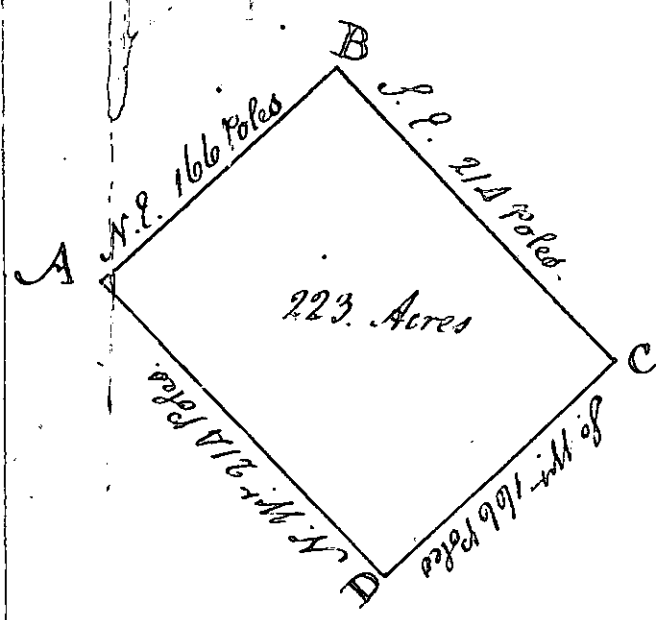

Surveyed for James Moody of the said County, by Order of Court, and the Directions of a Jury 223 Acres of Land lying and being in the County aforesaid and adjoining the Land of Edward Holloway, Begining at a Corner Red Oak on the side of a small Branch in the Dividing line between the said Moody and the said Holloway at A and Running.

From

A to B North East 166 Poles to a Corner at Pointers
B to C South East 214 Poles to a Corner at Pointers.
C to D South West 166 Poles to a Corner at Pointers.
D to A North West 214 Poles to the Beginning

Jno Wm Watkins Surv.

October 14th 1752

Surv'd the Prison Bounds of Dinwiddie County on the Land of Anthony Haynes Gentleman lying on both sides Holloway River Road, at the said Haynes's [illegible] Beginning at a Corner White Oak [illegible] side the said Road at A a[illegible] g, from.

A to B North [illegible] pole [illegible]
B — C West [illegible] pole to two Corner Red Oaks.
C — D South [illegible] pole to a Corner Pine Stump
D — A East [illegible] pole to the Beginning.

Jno Wm Watkins Surv.





Surveyd for Francis Bressie of the County of Lunenburgh 564 Acres of Land lying on both sides Nottoway River Road in Dinwiddie County adjoining the Lands of Anthony Haynes, Rinalt Hingston, William Tucker, William Cary, John Bailey & Jones Irvine Beginning at a large Corner Poplar near the head of Hardaway's Branch at A and Runing North 57 degrees West 99 poles crossing the Road to a small branch at B Then down the said branch as it Meanders 32 poles to a small Corner Red Oak at C Then North 7 degrees West 459 poles to Cary's Corner Poplar standing in a branch at D Then down the said Branch as it Meanders to a Corner Butterwood in the said Branch at E Then North 18 degrees West 171 poles crossing a Branch of Chamberlaynes-Bed to John Bailey's Corner White Oak at F Then East 11 degrees North 183 pole to a Corner White Oak on Jones Irvines line at G Then on his line South 11 degrees East 682 poles to his Corner Red Oak blown up by the Roots at H Then South 42 degrees West 48 poles to the Beginning. The same being Part of a Tract of La[illegible] Granted to Francis Bressie by Patent bearing Date the [illegible] for [illegible] Acres and by the said Bressie sold to Henry [illegible] for [illegible] Acres bearing [illegible] of the same without Heir after whose Death the said Bressie sued out an Escheat Warrant for the said Land and caus'd a Jury to be thereon who found the same to be Escheatable and on the present Survey thereof is found to contain 564 Acres as aforesaid.

Wm Watkins Surv.r



April 16th 1753. Survey'd for Joseph Westmoreland of Dinwiddie County 27 Acres of Land lying on both sides Smith's Run in the said County Beginning at his Corner Hiccory (formerly Henry Green's Corner) at A and Runing on his line from A to B. North one Degree West 135 poles to Thomas Westmoreland's Line, Then on his line from B to C North Sixty Seven Degrees West 68 poles Crossing Smith's Run to Joshua Wall's Line Then on his Line from C to D South Thirty Degrees East 116 poles to his Corner Hiccory, Then still on his Line, from D to E South Fifty nine Degrees West 66 poles to Wall's and John Green's Corner Red Oak Then on the said Westmorelands Line from E to A South 67 Degrees East 68 pole to the Beginning.

Pr Wm Watkins Surv.

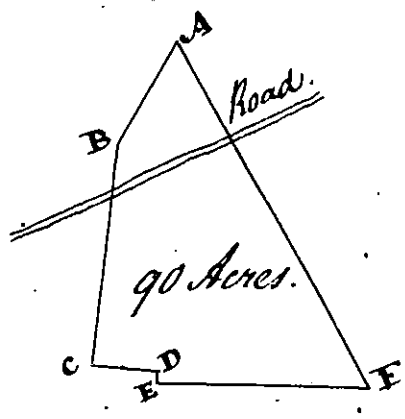

April 16th 1753. Survey'd for Thomas Westmoreland of Dinwiddie County 90 Acres of Land lying on both sides the Road Leading to the lower Cutt-Banks on Nottoway River in the County aforesaid Beginning at Thomas Hardaway's Corner Hiccory on the North side the said Road and Runing on his Line from A to B South 28 Degrees West 64 poles to a Corner White Oak, Then from B to C South 6 Degrees West One hundred and Eighteen poles to a Corner at Pointers, Then on Mark Harwell's Line East 6 degrees South 34 poles to his Corner Hiccory, Then on his line South 7 poles to his Corner at Pointers, Then on his Line East 112 poles to a Corner Hiccory on Alexander Bollings Line, Then on his Line North 30 degrees West 208 poles to the Beginning.

Pr. Wm Watkins Surv.

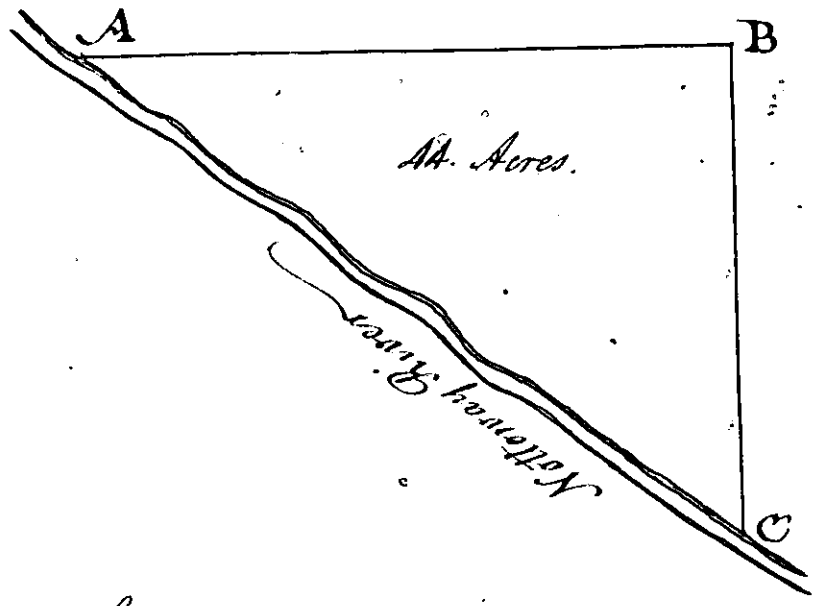

April 17th 1753. Surveyd for James Roper of Brunswick County 44 Acres of Land lying and being on the North Side Nottoway River in the County of Dinwiddie Beginning at Ludwell Jones's Corner White Oak standing on the River Bank at A and Runing on his line from A to B East two degrees North 136 Poles to his Corner Black Oak on Joshua Wynn's line, Then on the said Wynn's line from B to C South three degrees East 103 Poles to his Corner White Oak on the River Bank, Then up the River from C to A according to the Meanders thereof 172 Poles to the Beginning

Pr Wm Watkins Surv.

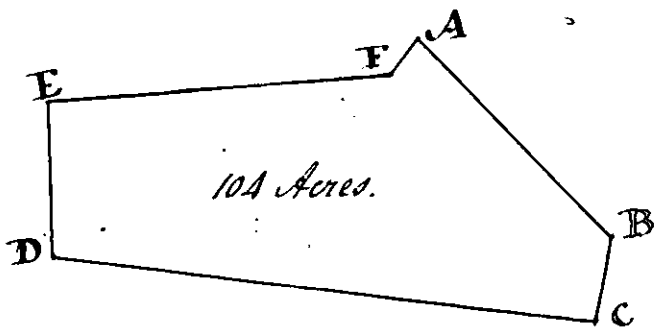

April 18th 1753. Surveyd for Thomas Jones of Dinwiddie County 104 Acres of Land lying between the Lines of John Tucker, John Whitmore, Edmund Elders, and John Sanders in the said County, Beginning at Tuckers Corner on Sanders's Line at A and Runing on the said Tuckers line from A to B South 89 degrees East 119 Poles to Whitmores Corner at Pointers, Then on his line from B to C North 77 degrees West 36 poles to his Corner Red Oak, Then still on his line from C to D North 10 degrees East 229 poles to his Corner White Oak on Edm. Elders line, Then on the said Elders line from D to E East 65 poles to John Sanders's line, Then on his line from E to F South 2 degrees East 145 poles to his Corner Lightwood nott, Then still on his line from F to A South 51 degrees East twelve poles to the Beginning.

Pr Wm Watkins Surv.

April 18th 1753.

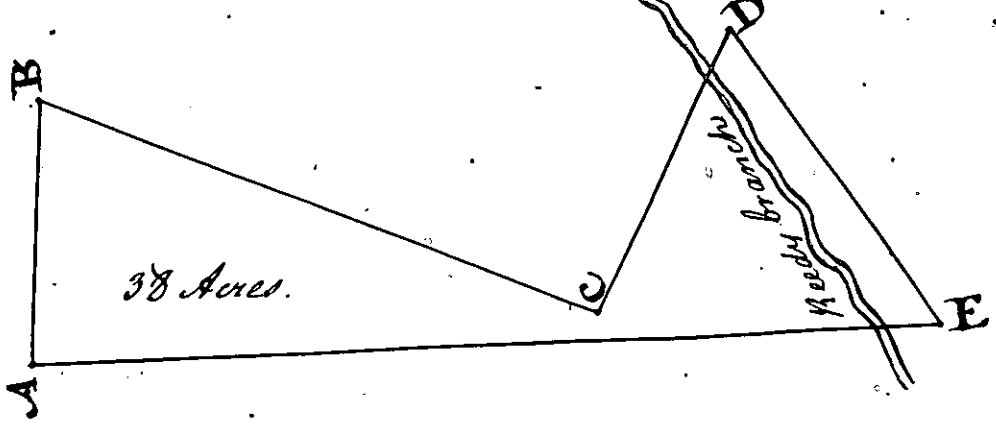

Surveyd for John Williams of Dinwiddie County 38 Acres of Land lying on both sides the Reedy Branch in the said County Beginning at William Coythress's Corner Pine Stump on William Cryers line at A and Runing on the said Cryers line from A to B East 56 Poles to his Corner white Oak, Then still on his line from B to C South 20 degrees West 126 Poles to his Corner at several small Trees chopd inwards, Then on his line from C to D South 67 degrees East 66 Poles Crossing the Branch to Samuel Gordon's Corner on the said Cryers line. Then on the said Gordons line from D to E South 52 degrees West 47 Poles to Edward Coythress's Corner Dogwood Then on the said Edward Coythress's line from E to A North 5 degrees West 192 poles to the Beginning

NB. The above Certificate was afterwards altered to the Name of Zacharias Lenn

Pr. Wm Watkins Surv.

April 19th 1753



Surveyd for George Nicholas of Dinwiddie County three & one half Acres of Land lying on the North side the Butterwood Swamp in the said County adjoining the Lands of Matthew Ligon and the said Nicholas, Beginning at Nicholas's Corner Red Oak at A and Runing on Ligon's Line from A to B North one degree West 63 Poles to his Corner Hiccory on Nicholas's line Then on his line from B to C South Seventy seven degrees West 19 Poles to his Corner at Pointers Then on his line from C to A South Nineteen degrees East 62 Poles to the Beginning

Pr. Wm Watkins Surv.

8

April 19th 1753

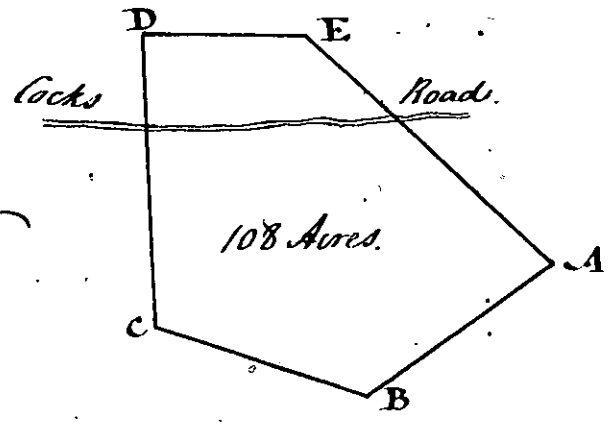

Surveyd for Thomas Reese of Dinwiddie County 108 Acres of Land lying on both sides Cocks Road between the Lines of William Eppes, William Vaughan, Henry Fitz, and his own line in the said County Beginning at the said Reese's Corner White Oak at A and Runing on his line from A to B South 57 degrees West 96 poles to his Corner Red Oak. Then on his Line from B to C North 70 West 94 poles to Vaughan's Corner at Pointers, Then on his Line from C to D North 124 poles crossing the said Road to Henry Fitz's Corner at several small Pines; Then on his Line from D to E East 3 degrees South 69 poles to William Eppes's Corner on Fitz's line, Then on Eppes's line from E to A South 45 degrees East 142 poles to the Beginning

Wm Watkins Surv.

February 18th 1755. Surveyd for Mr Roger Atkinson of Dinwiddie County 99 Acres of Land lying in the said County Begining at Talley Allen's Corner white Oak on the said Atkinson: at A and Runing on the said Atkinson's line from A to B. South 74 degrees West 106 poles to a small Corner pine in a Slash.

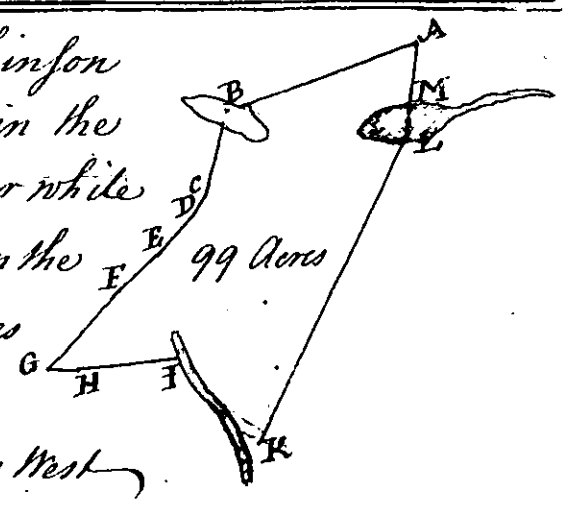

Then still on his line from B to C South 17 degrees West 48 poles. Then from C to D South 34 degrees West 18 poles. Then from D to E South 44 degrees West 32 poles to two Red Oaks & one white Oak, Then from E. to F South 50 degrees West 30 poles to two large Pines. Then from F. to G South 46 degrees West 58 poles to a small Corner pine Then from G to H. East 5 degrees South 18 poles, Then from H. to I. East 4 degrees North 52 poles to the Huckleberry Slash, Then from I. to K down the said Slash to a Corner Pine on the East side thereof Then from K to L North 29 degrees East 182 poles to a Corner Gum, in a Slash, Then from L to M North 8 degrees East 28 poles crossing the said Slash to a Corner Willow Oak on the East side thereof Then from M to A North 33 degrees East 35 poles to the Beginning

Wm Watkins Surv.

April 12th 1753.

COURSES of 630 Acres of Land Surveyd for Seymore Powell of York County lying on the South side the Battail Run of Monksneck Creek in Dinwiddie County.

Beginning at the Mouth of the Middle Branch at A and runing from

A to B. up the Middle Branch to Geo. Smiths Corner at Pointers.

B. C West 93° N° 102 poles along Smiths Line to a Corner at Pointers

C. D North 9° East 92 poles to a Corner.

D. E South 66° West 15 poles to a Branch

E. F down the Branch to the Battail Run.

F. G. down the Battail Run to the Mouth of the Second Branch.

G. H. up the Second Branch to a Corner White Oak on Rich.d Smith's Line

H. I North 63° East 76 poles along Rich.d Smith's line to a Corner Pine.

I. K South 70° East 96 poles to a Corner Gum in a small Branch.

K to L. S.o 12½° East 50 poles to a Corner Hiccory & White Oak.

L. M. East 4° South 11 poles to Turners Road

M. N. North 62 East 43 poles to a Corner Hiccory

N. O North 17° East 48 poles to the Head of a small Branch.

O. P down the Branch to the Battail Run.

P. A down the Battail Run as it Meanders to the Beginning

Wm Watkins Surv.r

February 19th 1755

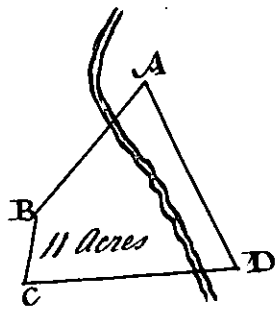

Survey'd for John Eppes of Dinwiddie County Eleven Acres of Land lying on both sides a small Branch of Gravely Run in the said County, Beginning at a Corner White Oak of the said Eppes's, being a Corner of the Land purchas'd by John Eppes of Mark Hamer at A and Runing on the said Eppes's Line from A to B South 42 degrees West 46 poles to a Corner White Oak, Then still on his Line from B to C South 11 degrees West 19 poles to his Corner Pine, Then from C to D East 2 degrees North 58 poles to Isham Eppes's Corner White Oak on the said John Eppes's Line, Then from D to A North 24½ degrees West along the said John Eppes's Line 55 poles to the Beginning.

Wm Watkins Surv.r

February 22.d 1755

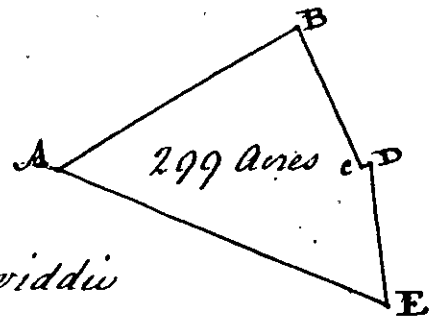

Surveyd for George Browder of Dinwiddie County 299 Acres Land lying on the South side of Hatchers Run in the said County Beginning at William Thompson's Corner white Oak at A and runing from A to B along James Pittilloe's line (formerly the line of Elias Clarke) North 56 degrees East 287 poles to the said Pittilloe's Corner Pine, Then from B to C South 27 degrees East along a new Line 161 poles to a Corner at Pointers Then from C to D North 59 degrees East along another new Line four poles to Thomas Williams's Corner Pine Then from D to E South 11 degrees East 126 poles along the said Williams's line to William Thompson's Corner on the North side Butterwood Road, Then from E to A North 71 degrees West along the said Thompson's Line 375 poles to the Beginning

Jf Wm Watkins Surv.r

February 24.th 1755

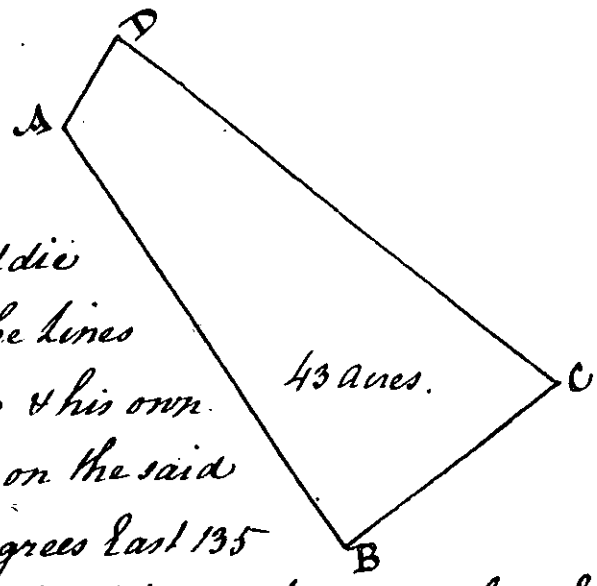

Surveyd for William Butler of Dinwiddie County 43 Acres of Land lying between the Lines of Andrew Hardy, Leroy Griffin, Wm King & his own Line in the said County Begining at Hardy's Corner Hiccory on the said Butler's Line at A and runing South 33 degrees East 135 poles to Griffins Corner at B Then on the said Griffins Line North 53 East 71 poles to Kings Corner at C Then on his Line North 51 degrees West 149 poles to Hardy's Corner Red Oak at D Then on his Line South 35 degrees West 26 poles to the Beginning.

Jf Wm Watkins Surv.r

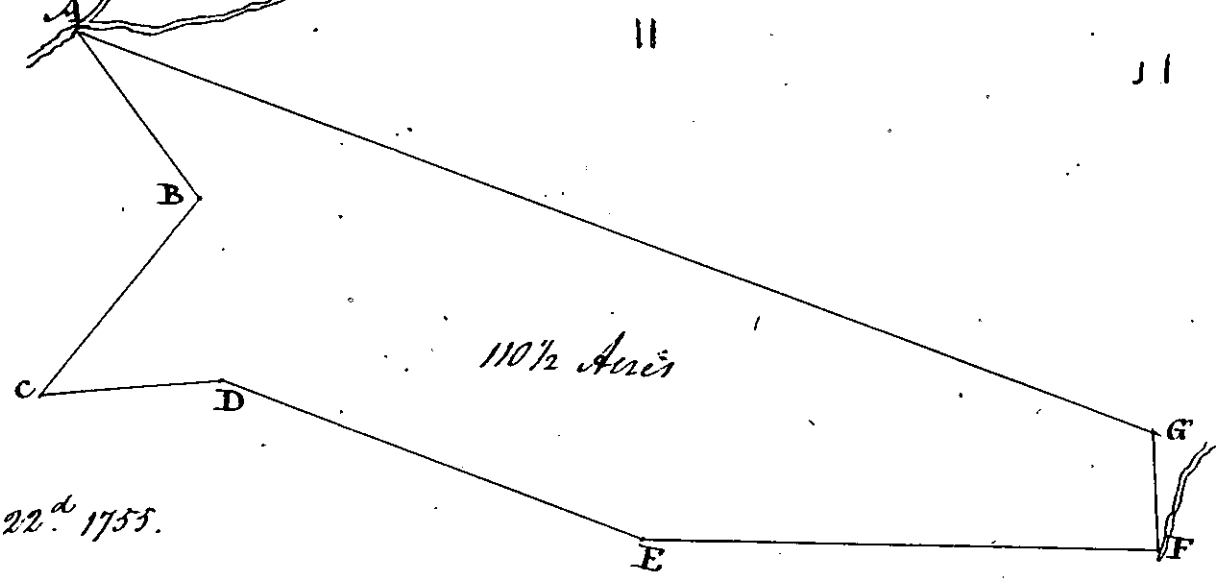

May 22d 1755.

Surveyd for William Eaton of Dinwiddie County 110½ Acres of Land lying in the said County. Beginning at a Corner Persimmon Tree on James Baugh's Line just below the fork of Jackson's Branch at A and runing on the said Baugh's Line from A to B North 54½ degrees East 55 poles to the said Baugh's Corner White Oak Then on his Line from B to C South 49 degrees East 66 poles to his Corner White Oak. Then on his Line from C to D North 3½ degrees West 47 poles to the said Baugh's and Abram Jones's Corner White Oak Then along the said Jones's Line from D to E North 22 degrees East 118 poles to his & the said Eaton's Corner Black Oak. Then on the said Eaton's Line from E to F North 2 degrees East 135 poles to his Corner Gum standing in the Head of Rohoick. Then on his Line from F to G West 1½ degree South 30 poles to a Corner at Pointers. Then from G to A South 21½ degrees West along a new Line 300 poles to the Beginning

Wm Watkins Survr

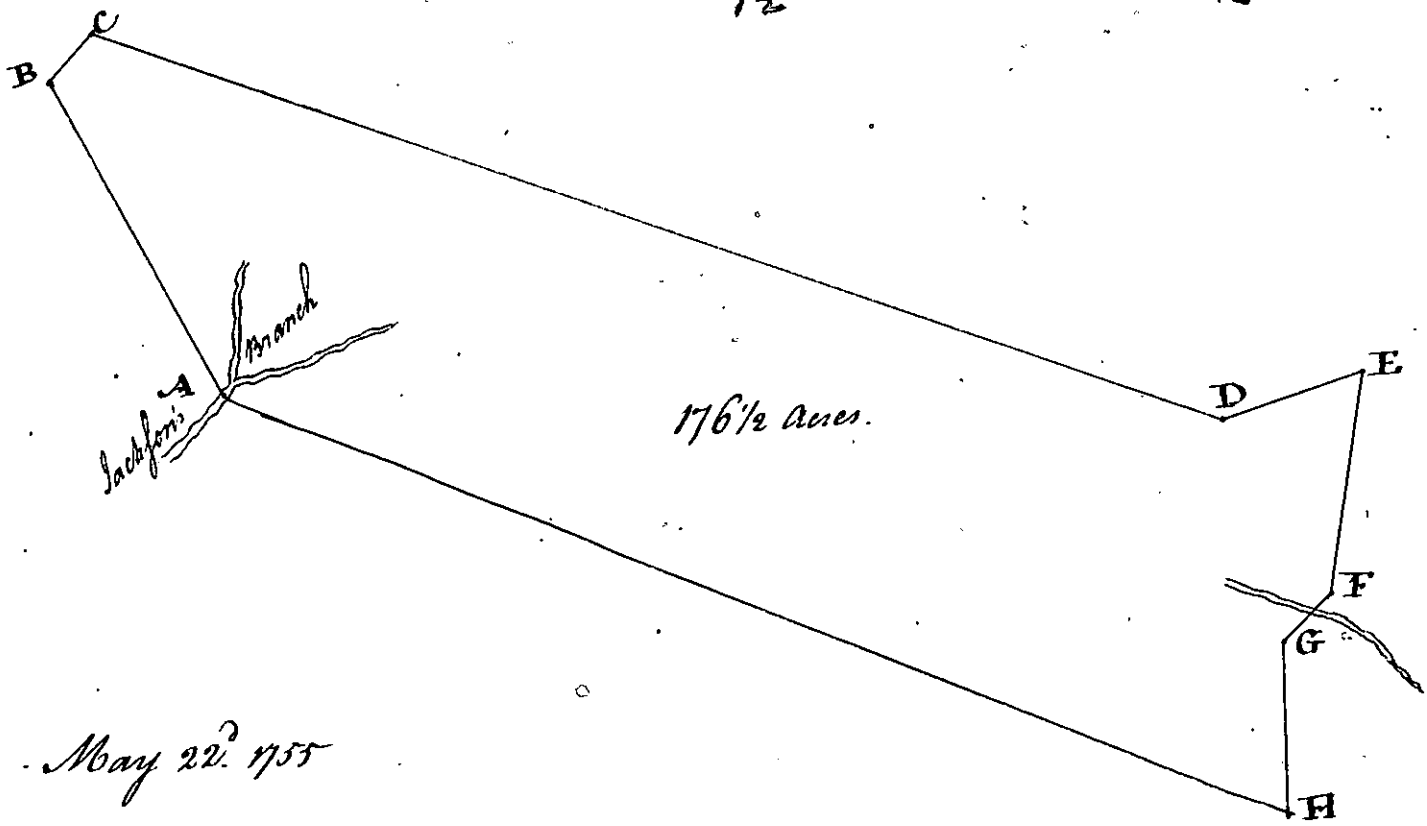

May 22d 1755

Survey'd for Thomas Williams of the County of Dinwiddie Gentleman 176½ acres of Land lying in the said County Beginning at William Eaton's Corner Posimmon Tree just below the fork of Jackson's Branch on James Baugh's Line at A and runing on the said Baugh's Line from A to B South 61 degrees West 94 poles to his Corner Red Oak Thn on his Line from B to C North 48 degrees West 17 poles to the said Williams's Corner White Oak Thn on his Line from C to D North 19 degrees East 312 poles to his Corner Then on his Line from D to E North 19 degrees West 38 poles to his Corner Hiccory Then still on his Line from E to F South 81 degrees East 58 poles to his & William Eaton's Corner Red Oak Then on the said Eaton's Line from F to G South 46 degrees East 18 poles to his Corner Hiccory Then on the said Eatons Line from G to H East 1½° North 46 poles to his Corner at Pointers Then along the said Eaton's new Line from H to A South 21½ degrees West 300 poles to the Beginning

Wm Watkins Surv.

NB. The above taken in an Inclusive Survey by order of Council, (vide the following side).

November 19th 1735

By Order Council

Surveyd for Thomas Williams of Dinwiddie County thirteen hundred fifteen & a half Acres of Land lying and being on both sides Rohowick Swamp in the said County adjoyning sundry Old Lines bounded as follows. Vizt Beginning at the said Williams old Corner at Pointers at A Thence.

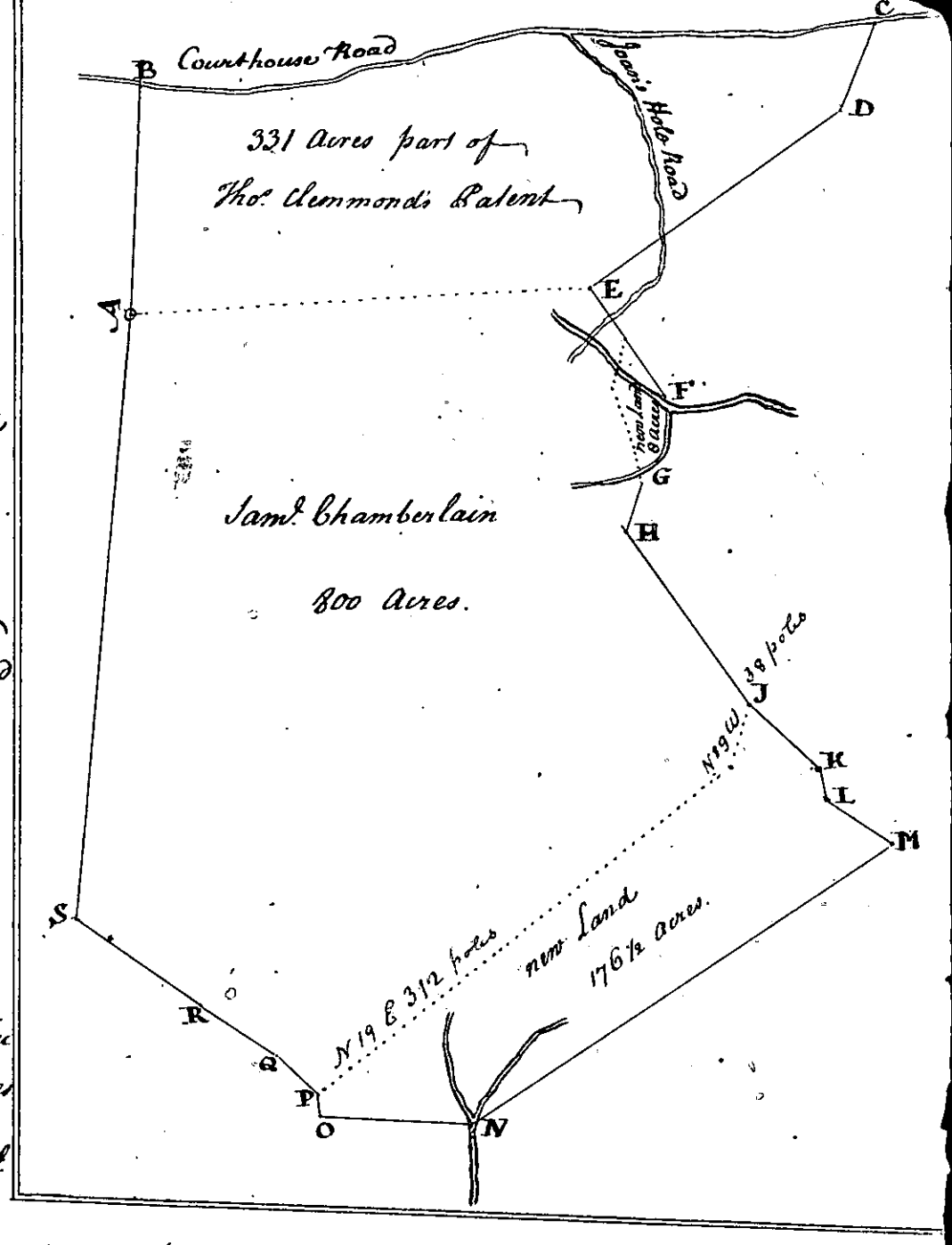

From A to B N.° 32 West 136 poles to the Courthouse Road.

B to C down the Road to John Mayes Line

C to D S.° 14.° East 56 poles along Mayes Line to his Corner.

D to E S.° 20.° West 183 poles along Saml. Duvals Line to his Corner.

E to F East 21.° South 78 poles along Duvals Line to his Corner Shrub White Oak near the Mouth of the Bull Branch.

F to G Up the Bull Branch to William Eatons Line.

G to H S.° 18.° East 31½ poles along Eatons Line to his Corner at Pointers

H to I East 21.° South 126 poles along the said Eatons Line to his Corner Hiccory.

I to K South 81.° East 58 poles along Eatons Line to his Corner Red Oak

K to L South 46.° East 18 poles to the said Eatons Corner Hiccory.

L to M East 1½.° North 46 poles to the said Eatons new Corner at Pointers

M to N South 21½ West 300 poles along the said Eatons new Line to his Corner Possimmon Tree just below the Fork of Jackson's Branch on James Baughs Line.

N to O South 61.° West 94 poles along Baughs Line to his Corner Red Oak.

O to P North 48.° West 17 Poles to a Corner White Oak.

P to Q West 10.° North 32 poles to a Corner.

Q to R West 2.° South 55 poles to a Corner Red Oak.

R to S West 90 poles to a Corner Dead Red Oak.

S to A North 23.° West 359 Poles to the Begining. 800 Acres part thereof being formerly granted Saml. Chamberlain by Patents bearing date the 17th September 1730. & 331 Acres being part of a Tract of 400 Acres formerly granted Thomas Clemmonds by Patent dated September 28th 1728. The Residue new Land & not above one third part fit for Cultivation.

Wm Watkins Surv.r

November 19th 1755

Survey'd for John Jones of the County of Dinwiddie Gent: Sixty - Acres of Land lying on both sides the Otter-Dam Swamp in the said County adjoyning Sundry Old Lines. Bounded as followeth Viz: Beginning at Benjamin Harrison's Corner Poplar on the East side the said Swamp at A Thence.

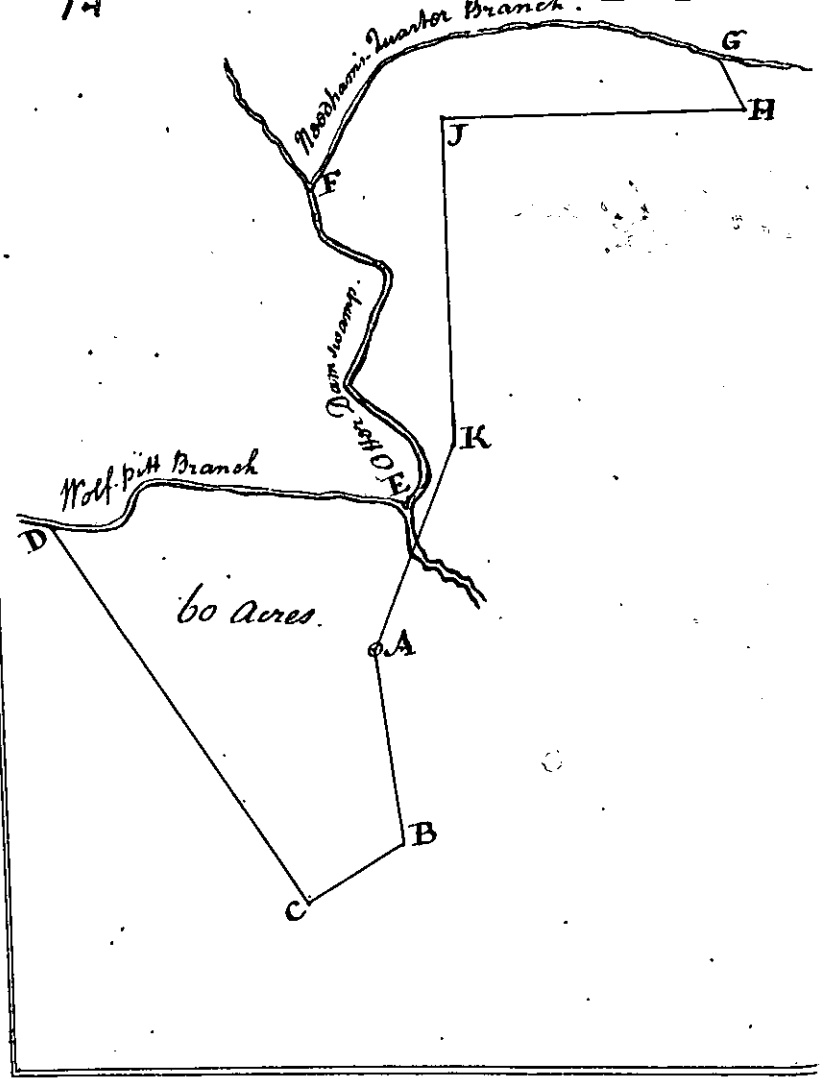

From A to B. East 8° North 51 poles along Harrisons Line to Jno: Mayes Corner Maple. Then on Mayes Line.

B to C South 32° East 28 poles to the said Mayes Corner white Oak.

C to D South 56° West 120 poles along another of Mayes Lines to the Wolf-Pitt Branch.

D to E Down the Wolf-pitt Branch as it Meanders to Otter-Dam swamp.

E to F Up Otter-Dam Swamp as it Meanders to Needham's-Quarter Branch.

F to G Up the said Branch to Roger Atkinsons Line. Then on Atkinson's Line

G to H North 65° East 14 poles to the said Jones's old Corner Hiccory

H to J South 1° East 79 poles along Jones old Line to his Corner Hiccory.

J to K East 1° North 87 poles along another of Jones's Lines to his Corner Maple.

K to A South 68 East 58 poles along another Line of the said Jones's to the Beginning

Wm Watkins Surv.r

NB. The above is afterwards taken in an Inclusive Survey by order Council

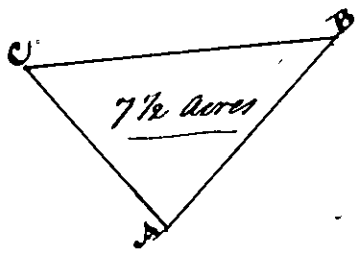

March 28th 1757.

Survey'd for Mark Hamer of the County of Dinwiddie Seven & a half Acres of Land lying on the South side of Gravelly Run in the said County, Bounded as follows, Viz: Beginning at Soloman Brooks Corner at Pointers at A and runing, on his line,

From A to B North 80° East 54 poles to his Corner Hiccory, Then on Nathaniel Mitchams Line.

B – C West 7° South 66 poles to his Corner Pine on John Browders line, Then on his line,

C – A South 83° East 45 poles to the Beginning.

one half fit for Cultivation,

Wm Watkins Surv.

Patent for only 1190 acres the first Survey.

N.B. 136 acres purchased by J.n Atkinson of Tho.s Poythress and taken in March 28th 1761. by a line from B to I. and from I to E up the Reedy Branch and so on from E to F as the Courses as below.

Wm Watkins

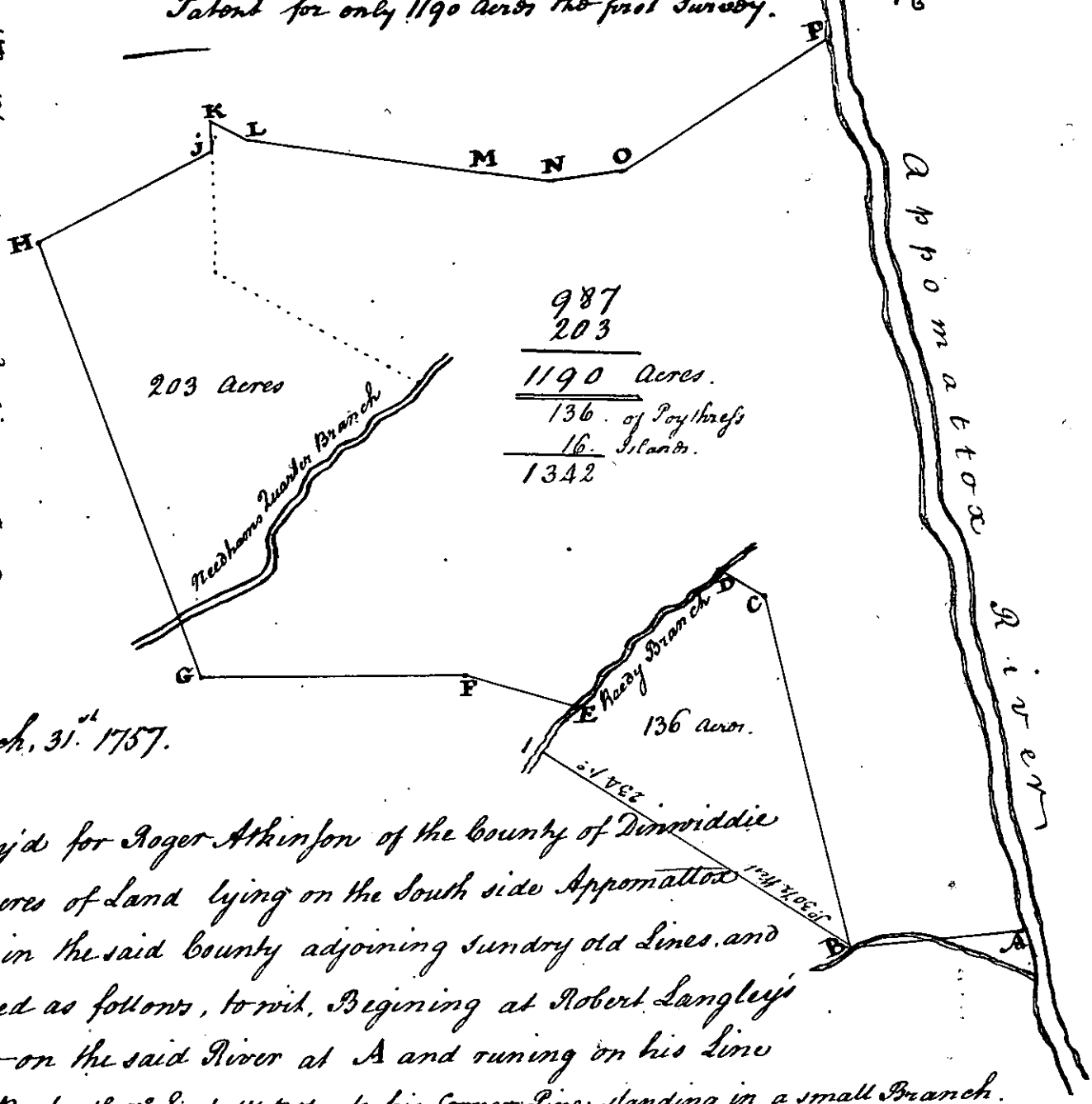

March, 31st 1757.

Surveyd for Roger Atkinson of the County of Dinwiddie 1342 acres of Land lying on the South side Appomattox River in the said County adjoining Sundry old Lines, and bounded as follows, to wit, Begining at Robert Langley's Corner on the said River at A and runing on his Line

From, A to B. South 7° East 111 poles to his Corner Pine standing in a small Branch.
B. C. West 15½ South 234 poles to a Corner white Oak
C. D South 26 West 37 poles to the Reedy Branch.
D. E down the Reedy Branch as it Meanders to Eliz.a Alley's Line
E. F South 11° West 72 poles along Alley's Line to a Corner at Pointers near her Fence.
F. G South 2° East 168 poles along John Jones Line to his Corner small Hiccory near Needhams Quarter Branch. Then on said Jones's & Rob.t Ruffins Lines
G. H West 22° South 296 poles crossing Needhams Quarter Branch to the said Ruffins Corner on Laughlin Flins Line, Then on his line.
H. I. North 30° West 127 Poles to his Corner White Oak
I. K West 4° South 19 Poles to a Corner white Oak.
K. L North 25° East 26 Poles to a Corner at Pointers,
L. M North 6° East 152 Poles to Nich.s Overby's Corner Red Oak,
M. N North 3° East 42 Poles along Overby's Line to his Corner at two Hiccory's
N. O North 8½° West 46 Poles along another of the said Overby's Lines to his Corner between two white Oaks, Then still on the said Overby's Line
O. P North 36° West 152 poles to his Corner Gum standing on the River just above the Mouth of Ledbetters Creek
P. A down the River as it Meanders, to the Begining. 987 acres part thereof was formerly granted to, and held by, sundry Persons and by mean conveyances, or otherwise, is since become Vested in the said Roger Atkinson, the remaining 203 acres being new Land not before granted and not above one third part fit for Cultivation

Wm Watkins Surv.r

October 15th 1757

17

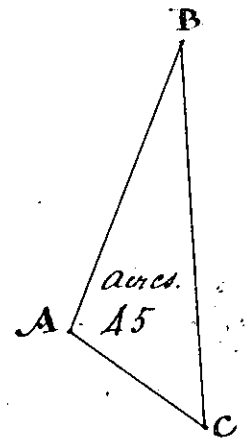

Surveyed for William Perkins of the County of Dinwiddie 45 Acres of Land, lying on the North side of Moncoesneck Creek in the said County Bounded as follows. Viz.t Beginning at John Kirbys small corner Black Oak at A and runing on his Line.

From A to B North 20.° East 166 Poles 15 Links to William Irby's corner Black Oak on the said Kirbys Line

B . C South 4.° East 206 Poles along the said Irby's Line to his corner white Oak on John Perkins's Line, Then on his line.

C . A North 55.° West 88 Poles to the Beginning.

Jo Wm Watkins Surv.r

October 15th 1757

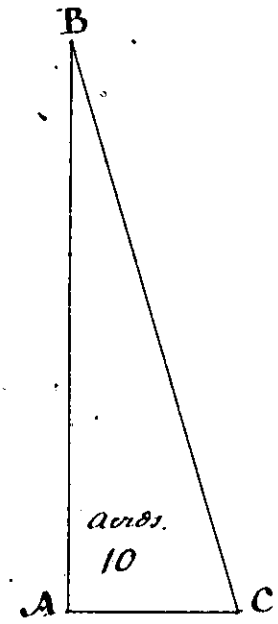

Surveyd for John Browder Jun.r of the County of Dinwiddie 10 Acres of Land lying Between his own line, and the Lines of Benjamin Cooke, John Pittiloe, and James Bruce, in the County aforesaid, and Bounded as follows. Viz.t Beginning at the said Browders corner White Oak on Pittiloes Line at A and runing on said Browders & Cookes lines;

From A to B North 33.° West 106 Poles to Benj.a Cookes corner Pine, Then on Bruce's line

B . C South 50.° East 110 Poles to said Bruce's corner on Pittiloe's Line; Then on his line

C . A South 56.° West 32 Poles to the Beginning

Jo Wm Watkins Surv.r

9

October 17.th 1757

Surveyd for George Smith of the County of Dinwiddie 19½ Acres of Land lying in the Fork of the Cattail Run and Moncoesneck Creek in the said County, Bounded as follows, Viz.t Beginning at John Kirby's Corner White Oak on the South side the said Creek at A and runing on his line,

From A to B South 50.° West 57 Pole to the Cattail-Run

B . C Down the Cattail-Run as it Meanders to Moncoesneck Creek.

C . A Up said Creek as it Meanders to the Beginning. ⅓ fit for Cultivation

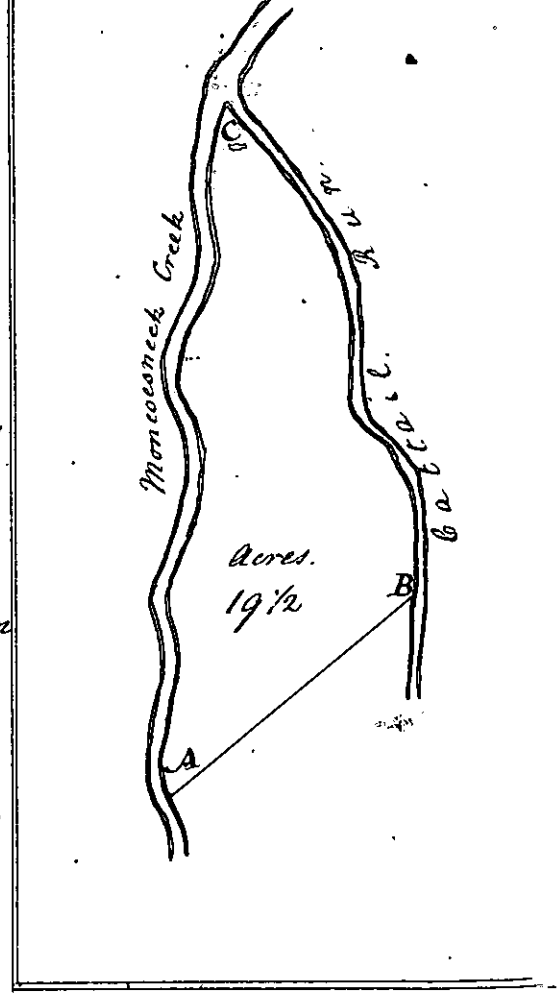

Jo.s Wm Watkins Surv.r

October 17.th 1757

Surveyd for Roger Dannie Junr of the County of Dinwiddie 33¼ Acres of Land lying on the South side of Moncoesneck Creek in the said County adjoining sundry old Lines, Bounded as Follows, Viz.t Beginning at Roger Danniels Corner shrub white Oak at A and runing on his line,

From A to B East 5½.° North 52 Poles to a Corner at Pointers

B . C South 15.° East 26 Poles to a large Corner Pine

C . D East 25.° North 14 Pole 12 Links to a Corner at Pointers

D . E South 28½.° West 22 Poles to a Corner Pine standing in a Meadow.

E . F West 16½.° South 102 Poles 15 Links to William Skipwiths Corner Pine Then on his line,

F . G South 10½.° East 18 Poles to John Hansells Corner on the said Skipwiths Line, Then on Hansells Line

G . H West 8.° South 37 Poles 10 Links to Henry Danniels Corner Red Oak on Hansells Line, Then on Henry Danniels Line,

H . I North 16.° East 11 Poles to Roger Danniels Corner white Oak, Then on his line

I . K North 37.° East 97 Poles to his Corner small Hiccory, Then.s still on his Line

K . A East 19.° South 9 Poles to the Beginning

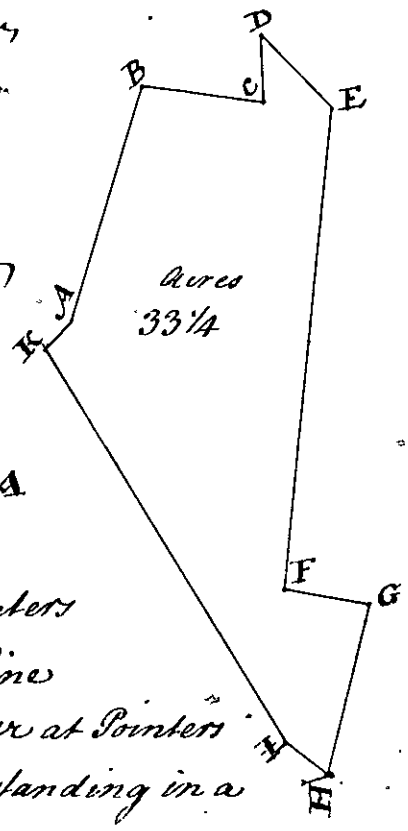

Jo.s Wm Watkins Surv.r

October 18th 1757

Survey'd for John Beal of the County of Dinwiddie 9½ Acres of Land lying on the South side of the Rocky Run of Stony Creek in the said County Bounded as follows, Viz.t Beginning at the said Beals Corner on the said Run at A and runing on his line,

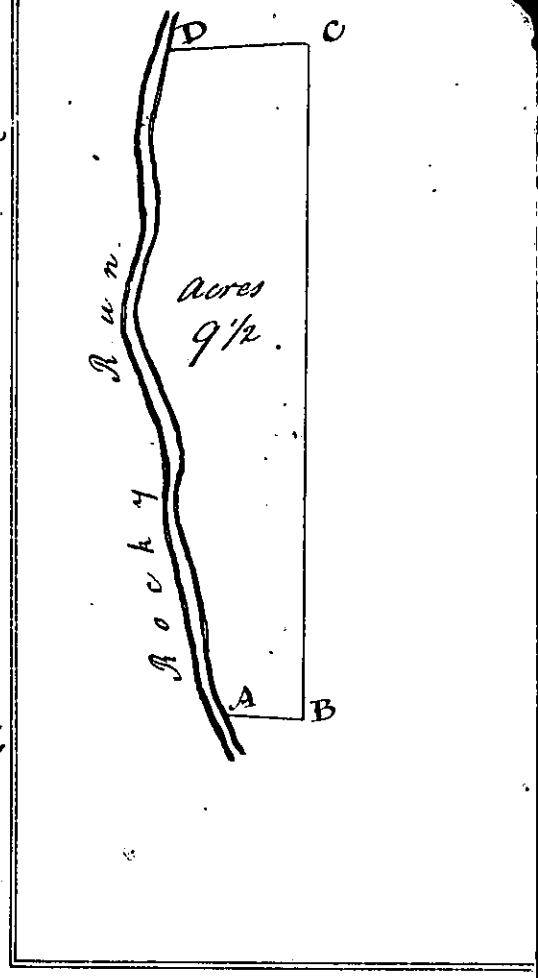

From A to B South 47.° East 10 poles to William Thompson's Corner Red Oak on the said Beals Line, Then on Thompsons line

B . C North 42.° East 89½ Poles to James Hardaway's Corner Pine Stump; Then on his line

C . D North 52.° West 18 Poles to the Rocky Run

D . A Up the said Run as it Meanders to the Beginning

Jo.s Wm. Watkins Surv.r

October 19th 1757

Survey'd for Isaac Tucker of the County of Dinwiddie 47½ Acres of Land lying Between the Lines of John Tarpley, James Keith, and William Stark in the said County, Bounded as follows, Viz.t — Beginning at the said Tarpley's corner Pine on Keiths Line at A and runing on the said Keith's Line,

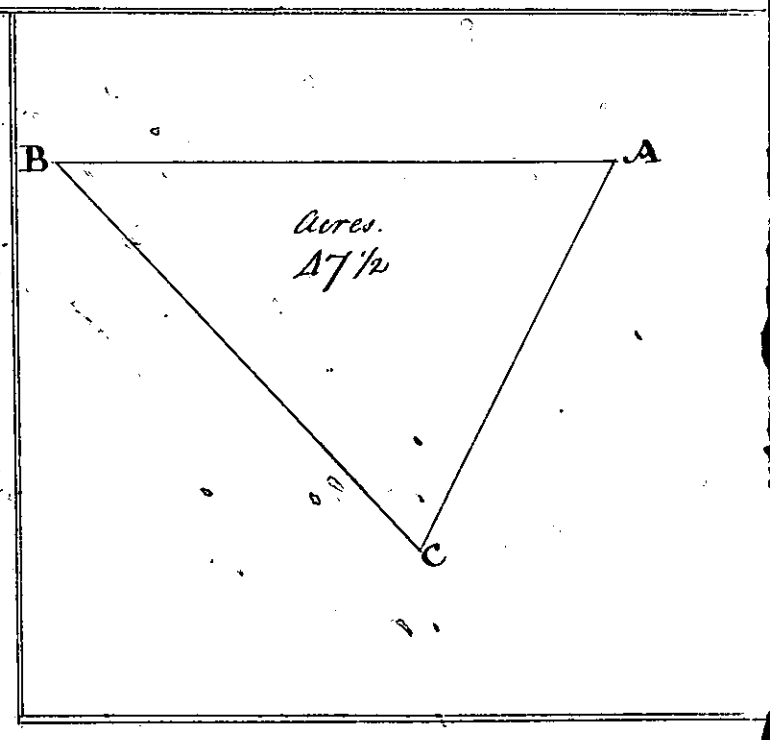

From A to B West 146½ Poles to the said Keiths Corner on Starks Line Then on Starks line,

B . C South 42½.° East 140 Poles 19 Links to Tarpley's Corner Oak on said Starks Line, Then on Tarpley's line

C . A North 26.° East 116 Poles to the Beginning.

Jo.s Wm. Watkins Surv.r

Plat & Certif. Dec.r 26th 1757

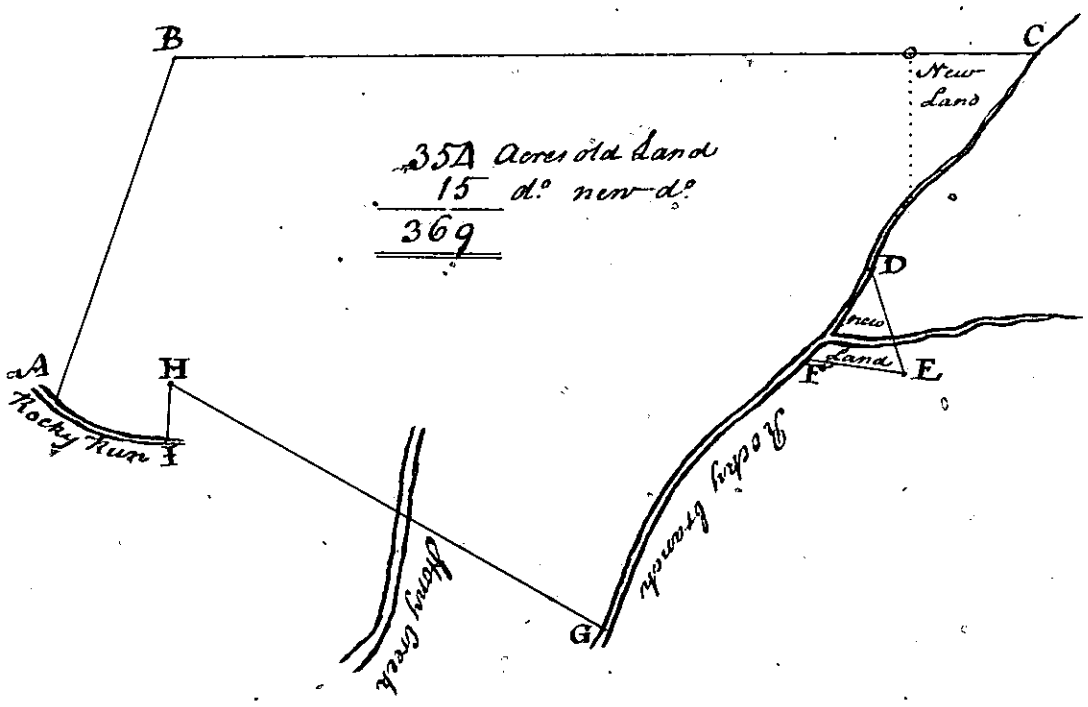

October 19th 1757

Surveyd for James Hardaway of the County of Dinwiddie three hundred and Sixty nine Acres of Land, lying on both sides Stony Creek in the said County, and Bounded as follows, Viz.t Beginning at Major Robert Munfords lower Corner Butterwood upon Rocky Run near the Mouth of a small branch at A and runing on Thomas Hardaway's line

From A to B West 34.° North, 150 poles to his Corner Hiccory

B . C North 15.° East 358 poles along the said Thomas Hardaway, & James Keith's lines, to Charles Pistols Corner Butterwood standing in a branch of Rocky Branch,

C . D Down the said branch as it Meanders to the said Pistols Corner Poplar.

D . E East 27½.° North 45 Poles along Pistoles line to his Corner on Richard Meanley's line, then on his line,

E . F South 24.° West 42 poles to his Corner on the Rocky branch.

F . G Down the said Branch as it Meanders to Turners Corner, then on his Line.

G . H South 45.° West 209 Poles crossing Stony Creek to his Corner.

H . I East 10.° South 20 poles to Rocky Run.

I . A Up Rocky Run to the Beginning. 354 Acres part thereof being formerly granted to Thomas Hardaway by Patent bearing date the 28th day of September 1730, the residue new Land not before granted and not above one third part thereof fit for Cultivation,

Wm Watkins Surv.r

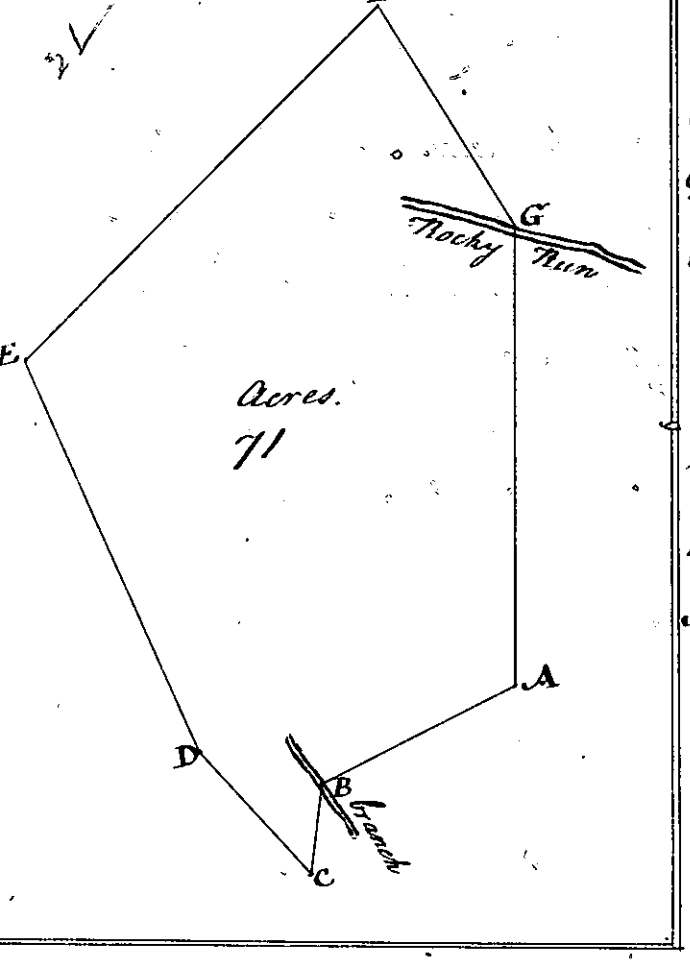

October 19th 1757

Survey'd for Thomas Goodwin of the County of Dinwiddie, Seventy one Acres of Land, lying on both sides the Rocky Run of Stony Creek in the said County, adjoining sundry old lines and bounded as follows, Viz: Beginning at John Hawkins's corner on James Keiths line at A and runing on Keiths Line

From A to B S. 65° West 16 poles to his Corner in a branch

B . C South 8½° West 19 Poles to Wm Stark's Corner. Then on his line,

C . D North 39½° West 35 poles to his Corner Red Oak, still on Stark's line,

D . E North 21° West 90½ Poles to Keiths Corner on said Stark's line, then on Keith,

E . F North 16½° East 105½ Poles to his Corner Hiccory on Edward Hawkins's line, then on his line,

From. F . G South 29° East 54½ Poles to John Hawkin's Corner, on the said Edward Hawkins's line. then on John Hawkins,

G . A South 3° West 97 Poles to the Beginning.

Plat & Certif: Dec: 26th 1757

J. Wm Watkins Surv.r

October 20th 1757

Survey'd for the above named Thomas Goodwin Eighty Acres of Land lying on the North side the Reedy Branch in the said County of Dinwiddie Between the Lines of Cornelius Fox, and Joseph Tucker, Bounded as follows, Viz: Beginning at the said Fox's Corner white Oak on the said Branch at A and runing on his lines,

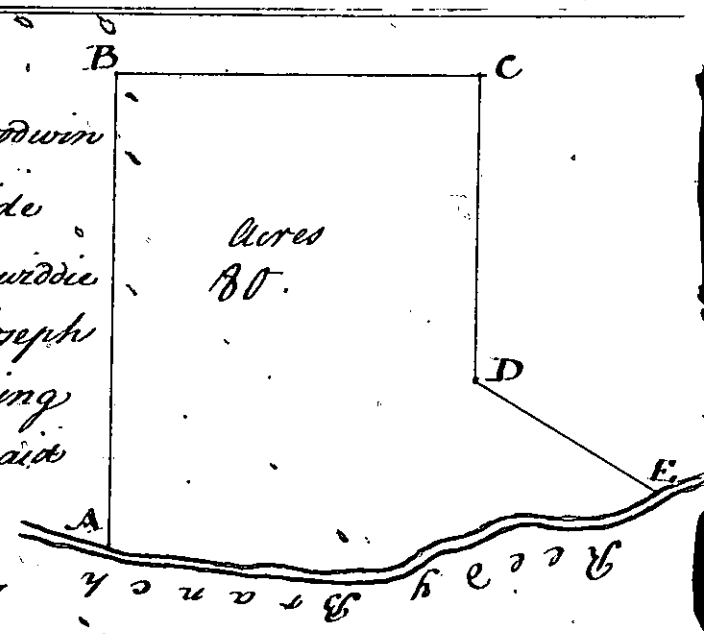

From – A to B North 39½° East 124 poles to his Corner at Pointers,

B . C South 51½° East 95½ poles to his Corner Red Oak on Tuckers line, then on Tuckers lines

C . D South 39° West 81 poles to his Corner Pine stump,

D . E South 20° East 56 poles to the Reedy Branch

E . A Up the said Branch as it Meanders to the Beginning.

Plat & Certificate Dec: 26th 1757

J. Wm Watkins Surv.r

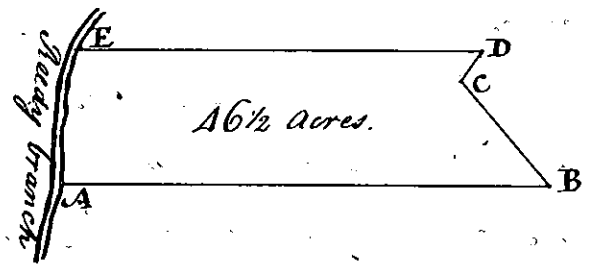

October 20th 1757

Surveyd for Peter Williams of the County of Dinwiddie forty six and an half Acres of Land lying on the North side the Reedy branch in the said County, adjoining Sundry old Lines and Bounded as follows, Viz. Beginning at Cornelius Fox's Corner on the said Branch at A and runing on his Line,

From A to B North 180 Poles to his Corner Pine on Stephen Evan's Line, Then on the said Evan's line,

B . C South 50° West 50½ Poles to his Corner Lightwood nott, still on his line,

C . D North 50° West 13 Poles to James Trotters Corner on said Evan's Line, Then on Trotters line,

D . E South 188 Poles to the Reedy branch,

E . A Down the said branch as it Meanders to the Beginning.

J. Wm Watkins Surv.r

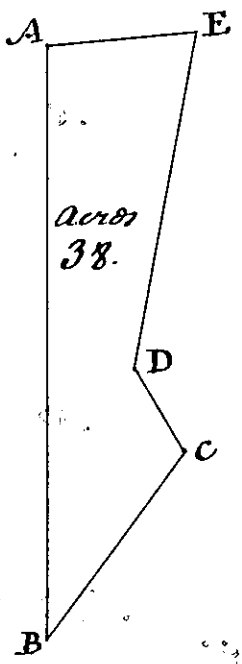

October 21st 1757

Surveyd for Mark Harwell of the County of Dinwiddie Thirty Eight Acres of Land lying in the said County adjoining sundry old Lines and Bounded as follows, Viz. Beginning at David Abernathy's Corner on the said Harwell's Line at A and runing on his line.

From A to B South 12° West 188 Poles to Theoderick Blands Corner white Oak, Then on his Line,

B . C North 48° East 72 Poles to Alex.r Bollings Corner on said Blands line, Then on Bolling

C D North 19° West 31 Poles to the said Bollings Corner White Oak, still on Bollings Line,

D. E North 23° East 109½ Poles to Abernathy's Corner on said Bollings Line, Then on Abernathy's line,

E . A West 8½° North 48 Poles to the Beginning.

J. Wm Watkins Surv.r

October 22d 1757

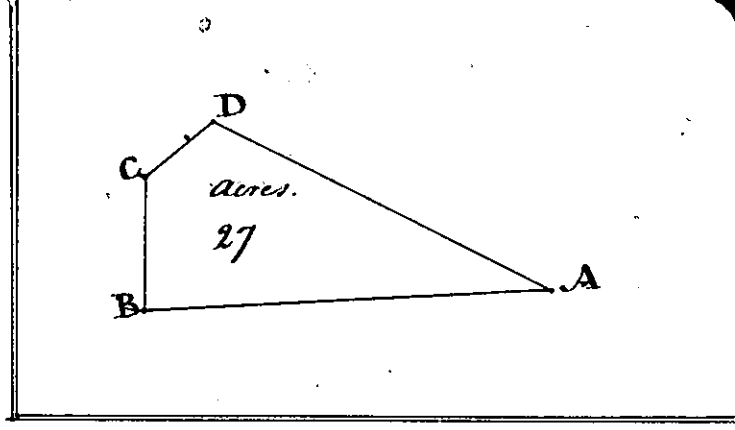

Surveyd for Charles Turnbull of the County of Dinwiddie Twenty seven Acres of Land lying between the Lines of John Watkins Richard Starke, Jones Williams, and Baxter Davis in the said County.

Bounded as follows, Viz. Beginning at Richard Starks Corner on John Watkins Line at A and runing on Watkins's Line,

From A to B West 4½° South 129 Poles to Jones Williams's Corner at several small Black Oaks, Then on his line,

B. C North 1° West 42 Poles to Baxter Davis's Corner Black Oak. Then on his Line,

C. D. North 48½° East 27½ Poles to the said Davis's Corner on Rich.d Starks line, Then on the said Starks line,

D. A South 65° East 121 Poles to the Beginning.

Jno Wm Watkins Surv.r

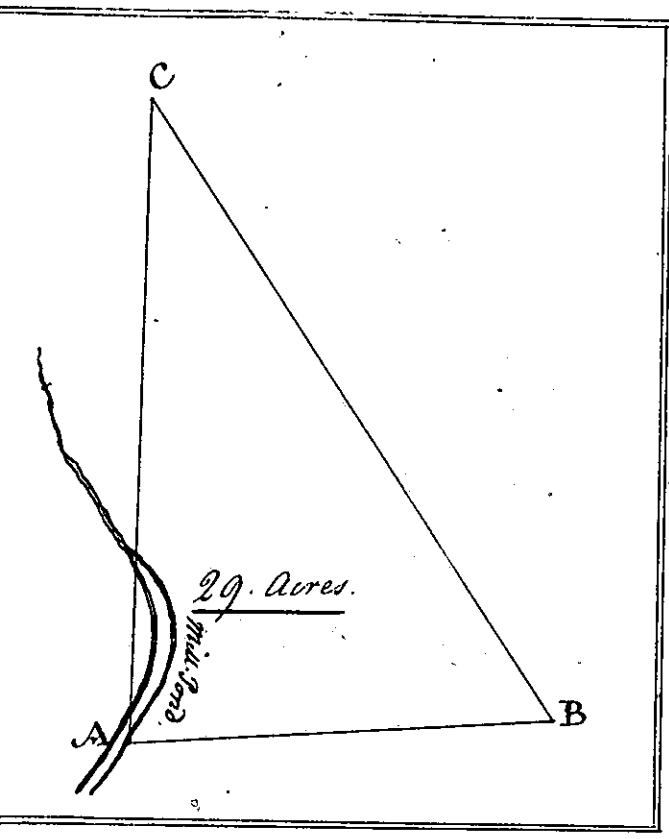

October 24th 1757

Surveyd for Featherstone Croft of the County of Dinwiddie Twenty nine Acres of Land lying on both sides a Branch of Hatchers Run in the said County, Bounded as Follows. Viz.t Beginning at John Banisters Corner on the North side of the said Croft's Mill-Pond at A and runing on the said Banisters Line,

From. A to B North 3½° West 78½ Poles to Drury Olivers Corner, Then on his Line,

B. C South 56½° West 137 Poles to his Corner on Tho.s Murrill's Line, Then on Murrills Line,

C to A East 1½° South 120 Poles crossing the Head of the Mill-Pond to the Beginning.

Jno Wm Watkins Surv.r

By Order of Council

November 19th 1755

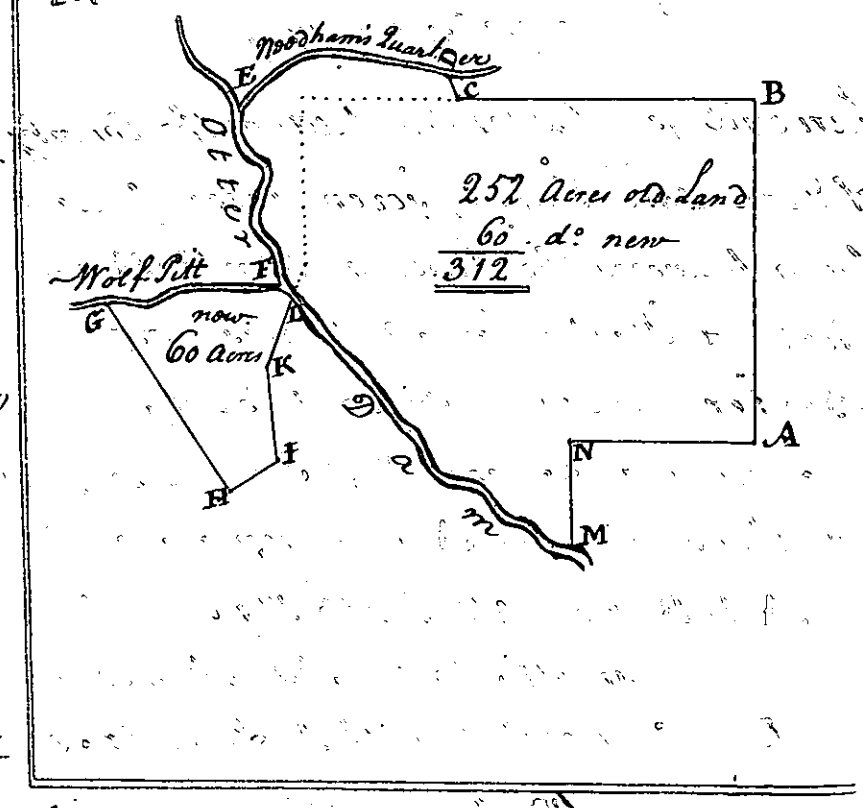

Surveyd for John Jones of the County of Dinwiddie three hundred and twelve acres of land lying on both sides the Otterdam Swamp in the said County. Bounded as follows. Viz: Begining at two Markd Shrub Oaks in christopher Hintons head line at A and runing

From A to B West 184 Poles to a corner white Oak.

B . C South 157 Poles to a small corner Hiccory.

C . D South 65: West 14 Poles to Needham's Quarter Branch.

D . E Down the said Branch to the Otterdam Swamp

E . F Down the Otterdam Swamp to the Mouth of the Wolf Pitt Branch

F . G Up the said Branch as it Meanders, to John Mayes's Line

G . H North 56: East 120 Poles along Mayes Line to his corner white Oak.

H . I North 32: West 28 Poles along the said Mayes Line to his corner Maple.

I . K West 8: South 51 Poles to Benjamin Harrison's corner Poplar

K . L North 68: West 30 poles to the Otterdam Swamp

L . M Down the said Swamp as it Meanders to the said Hintons Line.

M . N West 56 Poles along his Line to his corner Red Oak.

N . A North 98 Poles to the Beginning. 252 Acres part thereof being formerly granted to Henry Alley by Patent dated September 5th 1723 the residue new Land not before granted and not above 13: part fit for cultivation.

Wm Watkins Surv:r

November 16th 1758

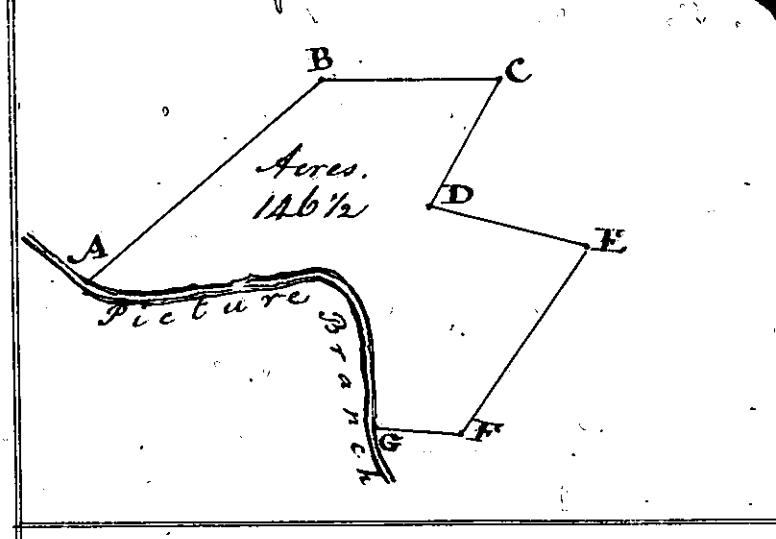

Surveyd for David Wells of the County of Dinwiddie One hundred forty Six and an half Acres of Land lying on the North side the Picture Branch in the said County, Bounded as follows, Viz.t Beginning at a Corner Pine on the said Branch at A and running along Abraham Wells's line.

From A to B North 48½° East 165 Poles to his Corner on Wm Hamlins Line

B . C East 94 Poles along the s.d Hamlins & Wm Andrews's Lines to the said Andrews's Corner in a Slash.

C . D South 28° West 77½ Poles along the said Andrews's line to his Corner at Pointers.

D . E East 13½° South 86 Poles along another of the said Andrews's lines to his Corner on Abraham Wells's Line, Then on his Line

E . . F South 33° West 122½ Poles to John Petersons Corner, Then on his Line.

F . G West 4° North 44 Poles to the Picture Branch.

G . A Up the said Branch as it Meanders to the Beginning

J. Wm Watkins Surv.r

November 17th 1758. Surveyd for Charles Rooper of the County of Dinwiddie 89½ Acres of Land lying on both sides Stills Road in the said County adjoining sundry old Lines, and Bounded as follows, Viz.t Beginning at William Woodards Corner Red Oak on James Pittilloes Line at A and runing along Pittilloes Line. From A to B North 10° East 32 Poles to his Corner Hiccory on George Stills Line, Then on his Line

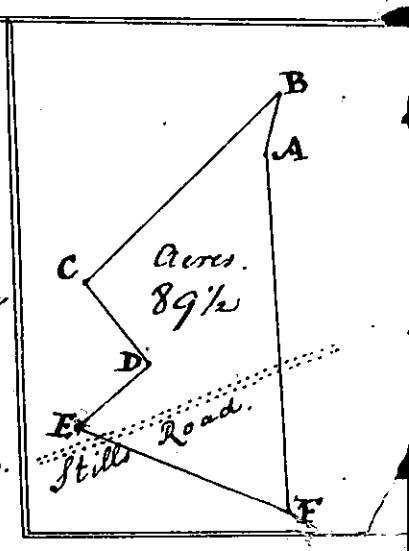

B . C South 43° West 148½ Poles to his Corner Gum.

C . D South 41° East 55 Poles to the said Stills Corner.

D . E South 46° West 49 Poles along the said Still's line, to Stephen Dewey's Corner large White Oak on the North side Stills Road, Then on Dewey's Line,

E . F East 20° South 122 Poles to Wm Woodards Corner on the said Dewey's Line, Then on Woodards Line,

F . A North 10° West 200 Poles to the Beginning.

J. Wm Watkins Surv.r

.13

November 18th 1758

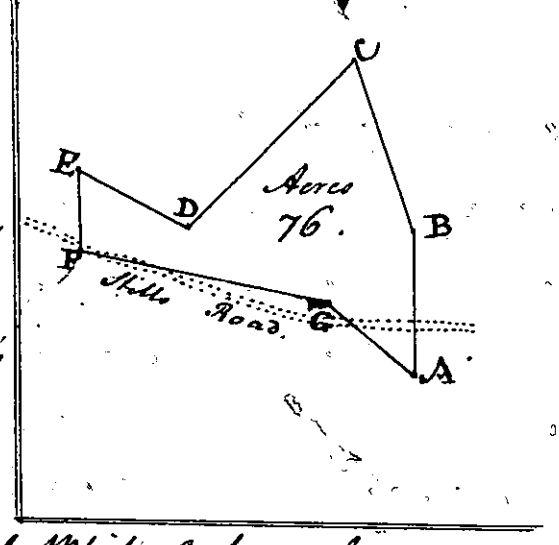

Surveyd for James Price of the County of Dinwiddie Seventy Six Acres of Land lying on both sides Stills Road in the said County adjoining Sundry old Lines and Bounded as follows, Viz.t Beginning at Wm Stanley's Corner small Hiccory on John Stills Line at A and runing on Stills Line

From A to B North 75 Poles to his Corner Shrub White Oak on George Stills Line, Then on his line

B . C North 18.° West 97 Poles to the said Geo. Stills Corner on Rich.d Teatherston's Line, Then on his Line,

C . D South 45.° West 127 Poles to his Corner, still on his Line

D . E West 30.° North 66 Poles to Wm Stanley's Corner, Then on his Lines

E . F South 42 Poles 19 Links to his Corner Black Oak on the South side Stills Road,

F . G East 12.° South 135 Poles crossing the Road to his Corner on the North side the said Road.

G . A South 48.° East 48 1/2 Poles crossing the said Road to the Beginning.

Jo Wm Watkins Surv.r

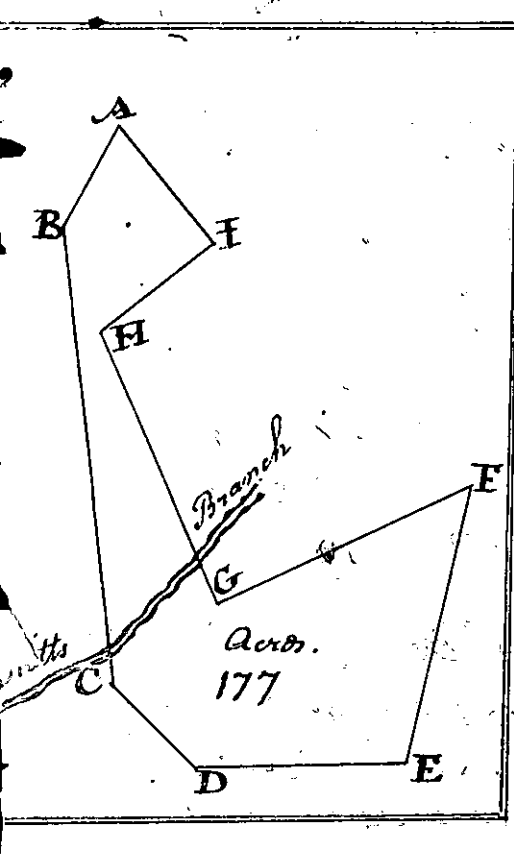

November 21st 1758

Surveyd for Thomas Butler of Dinwiddie County One hundred and Seventy Seven Acres of Land lying on both sides of Kitts Branch in the said County adjoining sundry old Lines and bounded as follows, Viz.t Beginning at George Kirks Corner on Ravenscrofts Line at A and runing on Ravenscrofts Lines,

From A to B North 58.° West 57 Poles to his Corner Red Oak.

B . C West 4.° South 246 poles crossing Kitts Branch to —— a Corner white oak on the South side the road

C . D South 47.° West 63 poles to the s.d Ravenscrofts —— Corner white Oak.

D . E South 2.° West 114 Poles to his Corner on David Quarles's Line, Then on his line,

E . F East 16.° South 158 Poles to his Corner on s.d Thomas Butler's old Line, Then on —— his old Line's

F . G North 22.° West 150 Poles to his Corner Red Oak,

G . H North 70 East 160 Poles to his Corner Lightwood Nott,

H . I South 35.° East 76 Poles to his Corner Pine on Geo. Kirks Line,

I . A North 50.° East 74 Poles along Kirks Line to the Beginning.

Jo Wm Watkins Surv.r

March 14th 1761.

27

Surveyed for Guay Briggs of the County of Dinwiddie 878 Acres of Land lying on both sides Ledbetters Creek in the said County adjoining sundry old Lines and bounded as follows. Viz.t Beginning at a corner on Ledbetters Creek parting the said Briggs and John Wadlington at A and running along the said Wadlingtons Line.

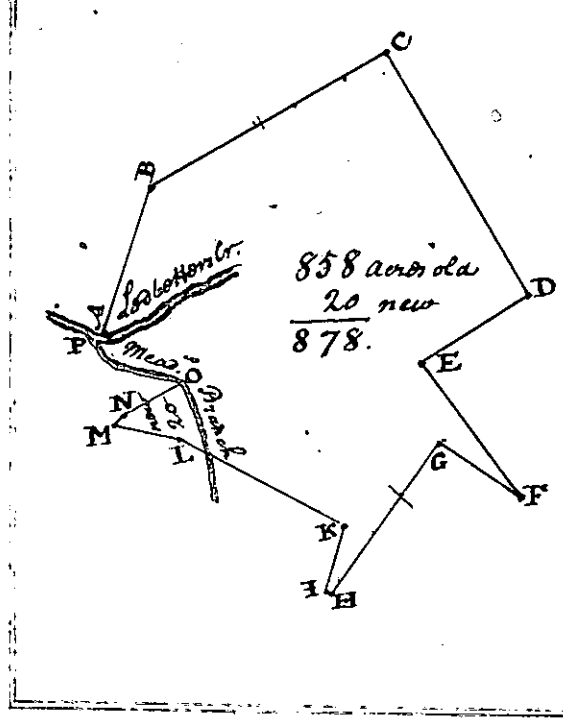

From . . A to B East 15° North 16 A. poles to a Corner on Roger Atkinsons Line.

B . C South 30° East 292 poles to a corner on Loyalls Line, then on his line.

C . D South 59½° West 303 poles to a faced Corner.

D . E North 32° West 137 poles to Isham Eppes's Corner Lightwood Nott, then on his line

E . F South 52° West 176 poles to a corner on Abram Wells's line, then on his lines.

F . G North 35° East 114 poles to a corner at Pointers.

G . H North 55° West 200 poles to a corner Red Oak on abram Andrew's line, then on his line

H . I North 36½° East 4 poles to his corner Black Oak, still on Andrew's

I . K East 15° South 69 poles to a Corner white Oak.

K . L North 28° East 196 poles crossing the Meadow branch to a corner Shrub white Oak

L . M North 10° East 68 poles to James Garetty's Corner Hiccory on William Andrew's

M . N. South 41° East 14 poles. to John Wadlington's corner black Oak, then on Wadlington's Line.

N . O South 30° East 72 poles to the Meadow Branch.

O . P. Down the Meadow branch as it Meanders to Ledbetters Creek.

P . A Up the said Creek as it Meanders to the Begining. 400 Acres part thereof granted to Henry Fitz by Patent dated the Ninth day of February 1737. 229 Acres also part thereof formerly granted to Hugh Miller by Patent bearing date the Twentieth day of August 1745. and 229 Acres the remaining part of the old Land being part of a Patent of [illegible] Acres formerly granted to Frederick Jones bearing date the Twentieth day of June 1749. the residue new Land not before granted and not above one third part fit for Cultivation

Jf. Wm. Watkins Surv.r

14

March 14th 1761 28

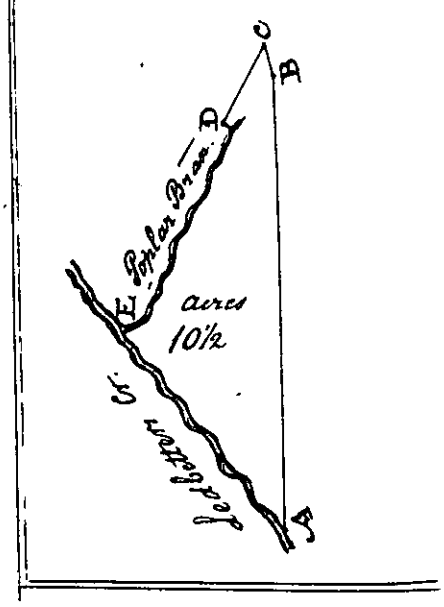

Surveyd for John Wadlington of the County of Dinwiddie 10½ Acres of Land lying on the lower side of Ledbetters Breek in the said County and Bounded as follows. Viz.t Begining at a Corner Gum and Maple in the said Wadlington's old line where it crosses the said breek at A and runing

From A to B North 57.° East 96 poles 18 links along the said Wadlington's old line to Roger Atkinsons line

B . C North 45.° East 16 poles along the said atkinsons line to his Corner white Oak.

C . D West 4.° South 19 poles along another of his lines to Nich.° Overby's Corner white Oak standing on the North side the poplar Branch.

D . E Down the said Branch as it Meanders to Ledbetters breek.

E . A Up the said breek as it Meanders to the Begining

Wm. Watkins Surv.r

March 18th 1761

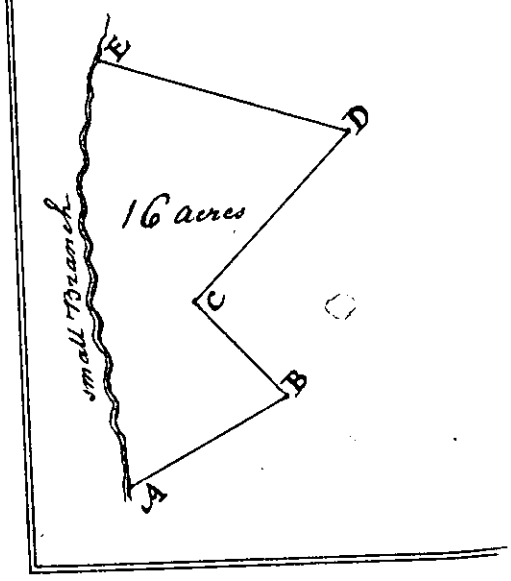

Surveyd for Robert Hutchings of the County of Dinwiddie 16 Acres of Land lying in the said County adjoining sundry old lines and Bounded as follows Viz.t Begining at Hanna Poythress's Corner Poplar on John Grants Line at A and runing on Poythress's line

From. A to B East 23.° South 38 poles to Abner Griggs Corner Then on his Lines.

B . C North 9.° East 28 poles to his Corner white Oak.

C . D East 6.° South 48 poles to Richard Taylors Corner on the said Griggs Line. Then on Taylor.

D . E North 21.° West 54 poles to a small branch at John Grants Corner.

E . A Down the said Branch as it Meanders to the Begining

Wm. Watkins Surv.r

March 18th 1761.

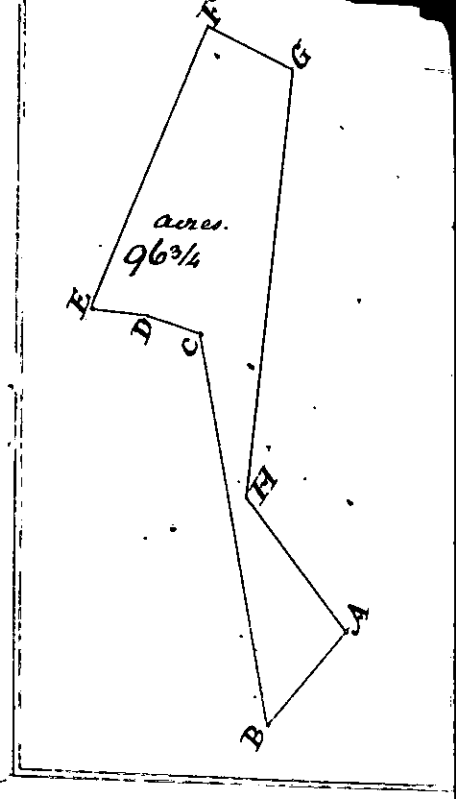

Survey'd for John Hardy of the County of Dinwiddie 96¾ Acres of Land lying in the said County adjoining sundry old Lines and Bounded as follows, Viz.t Begining at Hanna — Poythress's Corner white Oak on John Grants line at A and — runing on her line.

From A to B South 10.° West 65 poles to William Featherston's Corner Pine ——— Then on his line.

B . C North 39.° West 211 poles to his Corner Lightwood Nott.

C . D West 9.° South 30 poles to a Corner Pine.

D . E South 63.° West 29 poles to a Corner Red Oak Saplin.

E F North 7.° West 162 poles. crossing Cocks Road to William ——— Eppes's Corner white Oak on James Merrymoon's line, then on his line

F . G East 4.° North 50 poles to Zach.y Overby's Corner, then on Overby's Line

G . H South 23.° East 230 poles crossing Cocks Road to John Grants Corner white Oak.

H . A South 65.° East 86 poles along Grants Line to the Begining

Jno Wm Watkins Surv.r

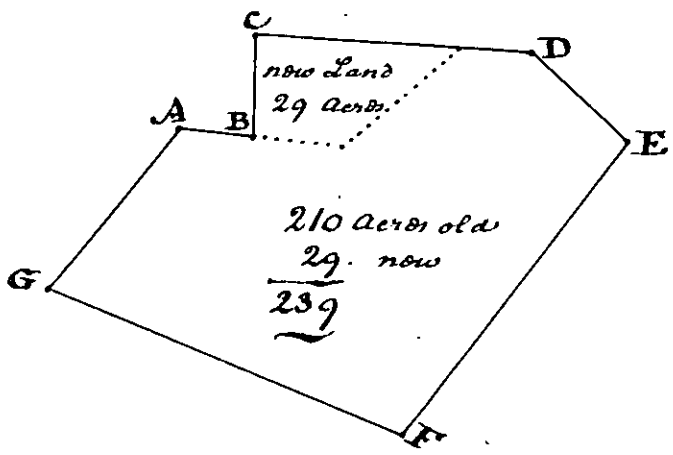

June 12th 1761.

Surveyed for Daniel Spain of the County of — Dinwiddie 239 Acres of Land lying in the said — County adjoining sundry old Lines and Bounded as follows Viz.t. Begining at a Corner on William Watkins's Line (formerly the Line of Jno Ellington) at A and runing on the said Watkin's Lines — from.

A to B East 8.° South 39 poles to a Corner, at Pointers.

B . — C North 5.° East 58 poles 20 Links to Thomas Hills Corner Black Oak, Then on Hill

C . — D East 5.° South 148 poles to a Corner Hiccory of Spains old Survey.

D . — E Then South 45.° East 69 poles 14 Links to William Spains line, Then on his Line

E . — F South 38.° West 198 poles to a Corner small Black Oak.

F . — G. West 23½ North 205 poles to a Corner on Rich.d Newmans line, Then on his Line

G . — A North 40 East 110 poles to the Begining 210 Acres part thereof being — formerly granted to Richard Hudson by Patent bearing date the 22.d day of June 1722 for 187 Acres but on the present Survey is found to — contain 210 Acres as aforesaid the residue new Land not before — granted and not above ⅓.d part fit for Cultivation

Jno Wm Watkins Surv.r

15

April 20th 1761. Surveyed for Robert Bolling of the County of Dinwiddie Gent. 350 Acres of Land lying on both sides Bollings Run in the Counties of Dinwiddie and Prince-George and on the South side Appomattox River and bounded as follows. Viz^t Beginning at a corner Beach standing on the River Bank just below Browders Bridge at A and runing along — Ravenscrofts and Jones's Line.

FROM. A to B South 16° East 180 poles to a corner on Bollings Run.

B. C Down Bollings Run as it Meanders to Lewis Parham's — corner on the said Run, then along his Line.

C. D North 63° East 42 poles to a corner Stone at the South West Corner of Thomas Goodwins Lott in the Town of Blandford

D. E North 27½° West 41 Poles 18 Links along a Line of the — said Town to the Norwest corner of John Butlars Storehouse standing on a Street of the said Town called Gordon's.

E. F South 60½° West 13 poles 20 Links along Gordon's Street to — a corner Stone on the South side thereof.

F. G North 30½° West 14 poles crossing the said Street to — Appomattox River.

G. A Up the River as it Meanders to the Beginning

Jno Wm Watkins Surv^r

March 31st 1763. Surveyd for Peter Williams of the County of Dinwiddie 68½ Acres of Land lying in the said County and adjoining sundry old Lines Bounded as follows, to wit, Begining at a small white Oak in John Williams Line standing in a small Branch of the Reedy Branch at A and runing along his Line.

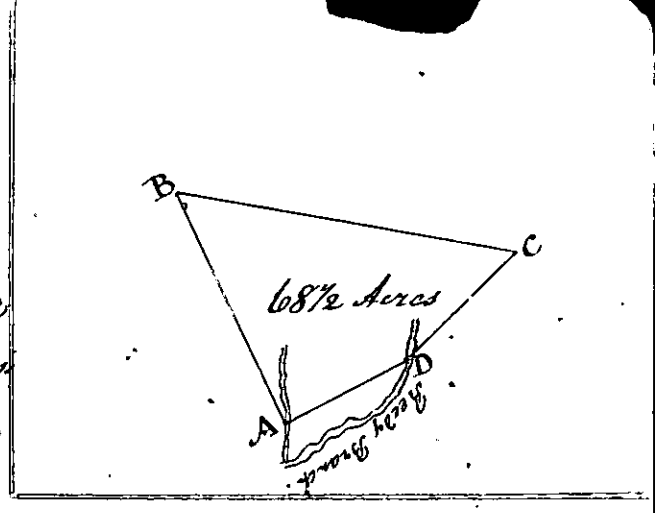

From

A to B West 25° South 133 Poles to James Keith's Line, Then along his Line

B . C North 10° East 183 Poles to a corner Shrub white Oak in Richard Avery's Line, Then along his Line

C . D South 43° East 80 Poles to his Corner Pine standing in the Reedy Branch, Then along William Parham's line

D . A South 28° East 69 Poles to the Beginning

J. Wm Watkins Surv^r



June 21st 1764. Surveyd for James Overby of the County of Dinwiddie 4¼ Acres of Land lying between the Lines of William Andrews James Garretty and Charles Turnbull in the said County and Bounded as follows, Viz^t. Beginning at a corner Maple on William Andrews's Line standing in a small branch at A and runing along his Line,

From A to B East 4° North 14 Poles to James Garretty's Corner shrub white Oak, Then along his Line,

B . C South 12° West 53 Poles to a corner at Pointers between the said Garretty and Turnbull, Then on Turnbull's Line

C . D West 10° North 12 Poles to the said Branch,

D . A Down the said Branch as it Meanders to the Beginning

J. Wm Watkins Surv^r

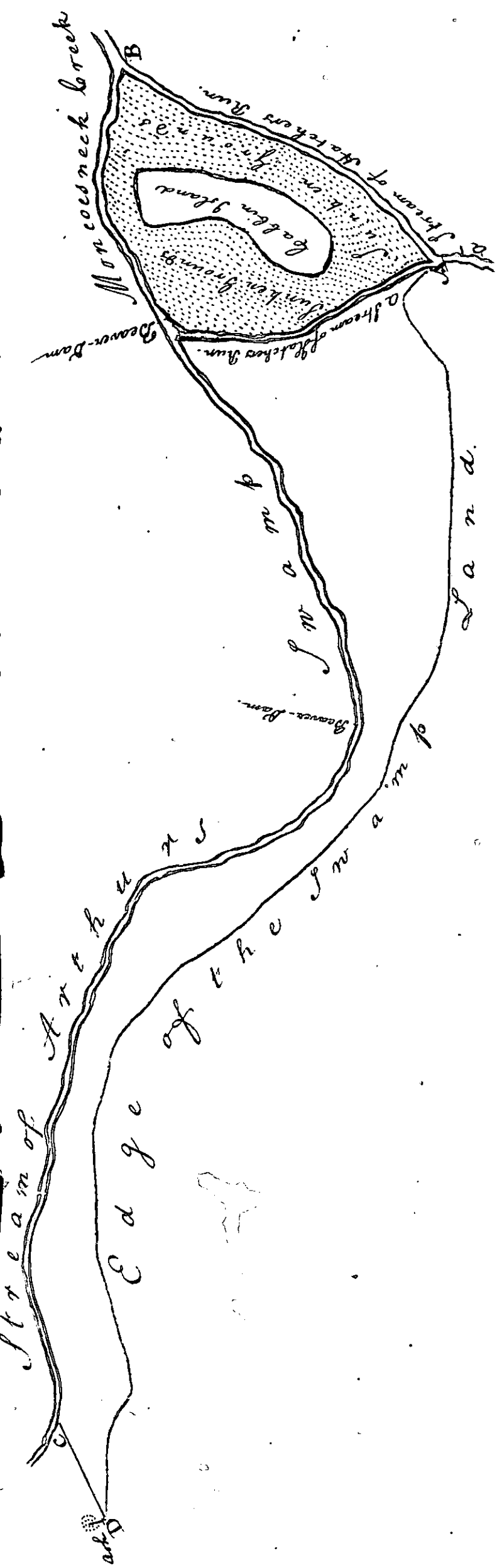

October 22.d 1764.

Survey'd for Salathel Vaughan of the County of Dinwiddie 107 Acres of Land part thereof Swamp, Part Sunken Grounds and a small Island of High Land lying and being on the upper side of Arthurs Swamp and in the fork of Hatchers Run and — Moncoesneck Creek adjoining the High Land of the said Vaughan in the County aforesaid and Bounded as follows, Viz.t: Beginning at the Fork of the two Streams of Hatchers Run that forms the Cabbin Island at A and ruining down one of the said Stream's as it Meanders to Moncoesneck Creek at B. Then up the said Creek and Arthurs Swamp as they Meander to — Robert Munford's Line at C. Then along his Line North one degree East 38 Poles to his Corner Ash standing at the Edge of the Swamp Land, Then down the — Edge of the said Swamp as it Tendeth to the Beginning

Jo.s Wm. Watkins Surv.r

November 10th 1764.

Surveyed for Miles Thweatt of Prince George County Twenty four Acres of Land lying on the South side White Oak Creek in the County of Dinwiddie and Bounded as follows. Viz.t

Beginning at William Cafsells (formerly Edward Cerofslands) corner on the said Creek at A and runing along the said Cafsells Line

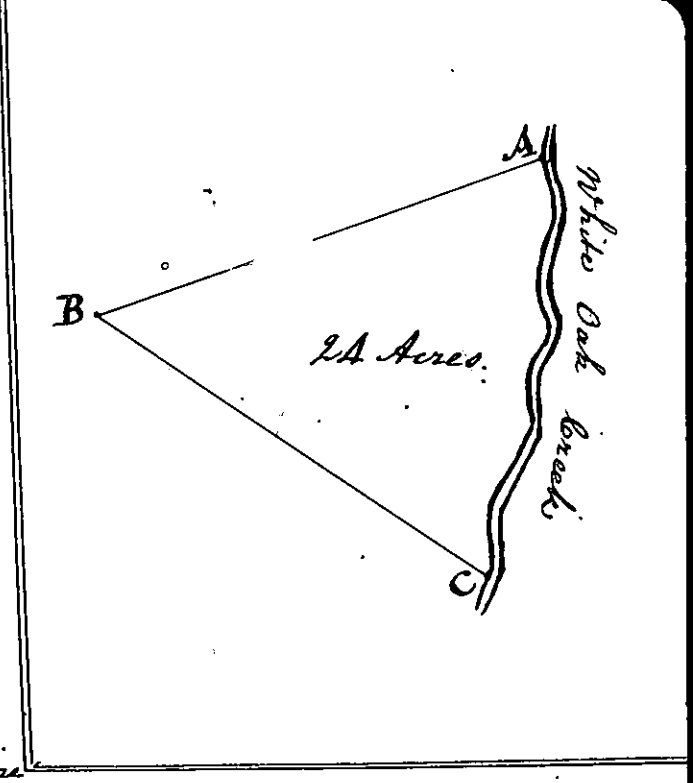

From A to B South 20° East 99 Poles to Edward — Mitchells Corner Hiccory, Then on his Line

B. C North 33° East 98 Poles to White Oak Creek.

C. A Up the said Creek as it Meanders to the Beginning

NB. The above Certificate was altered into John Petersons Name at Thweatts request June 7th 1765

Wm Watkins Surv.r

November 28th 1766.

Surveyed for George Archer of Dinwiddie County 212 Acres of Land lying on Peters and Low's Branches of Moncosneck — Creek in the same County bounded as follows Viz.t Begining in Shorts Line on Low's — Branch at A and runing along his Line's

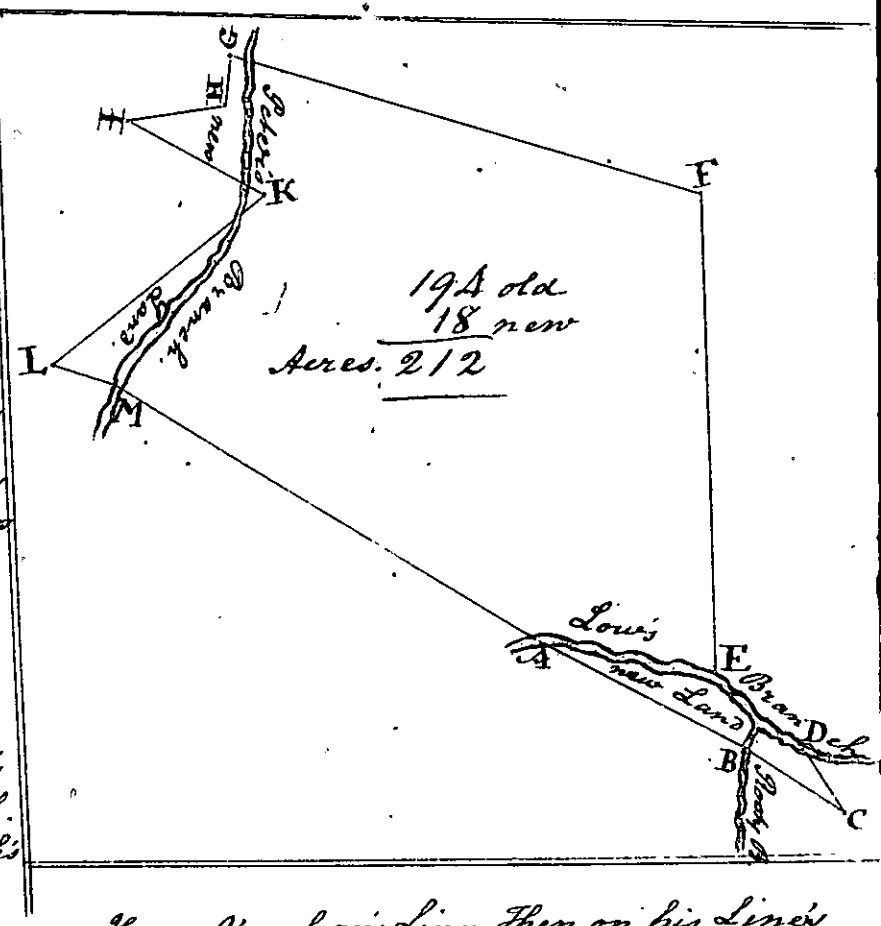

From.

A to B East 29° South 88 poles to the Rooty Branch

B. C East 35° South 44 poles to a Corner Hiccory

C D North 34° West 27 poles to William Archers Corner Maple on Low's Branch.

D. E Down the said branch as it Meanders to Geo. Archers old Corner White Oak.

E. F North 178 poles along Geo. Archer's old Line to his Corner Red Oak.

F. G West 18° North 181 poles crossing Peter's branch to James Baugh's Line in a Slash.

G. H South 8° West 19 Poles to the said Baugh's Corner, Then on his Line

H. I West 8° South 36 poles to his Corner Pine on Henry Vaughan's Line, Then on his Line's

I. K South 60° East 57 poles crossing Peters branch to his Corner Pine.

K. L South 52 West 98 poles crossing Peters branch to his Corner Hiccory on the Road side.

L. M South 70° East 24 poles to Peter's branch.

M. A East 33° South 180 poles along Geo. Archers old Line to the beginning. 194 Acres part thereof being formerly granted to Benjamin Blick by Patent bearing date the Twentieth day of August 1745 the residue new Land not before granted and not above one third part fit for Cultivation

Surveyed by Wm Watkins Surv.r

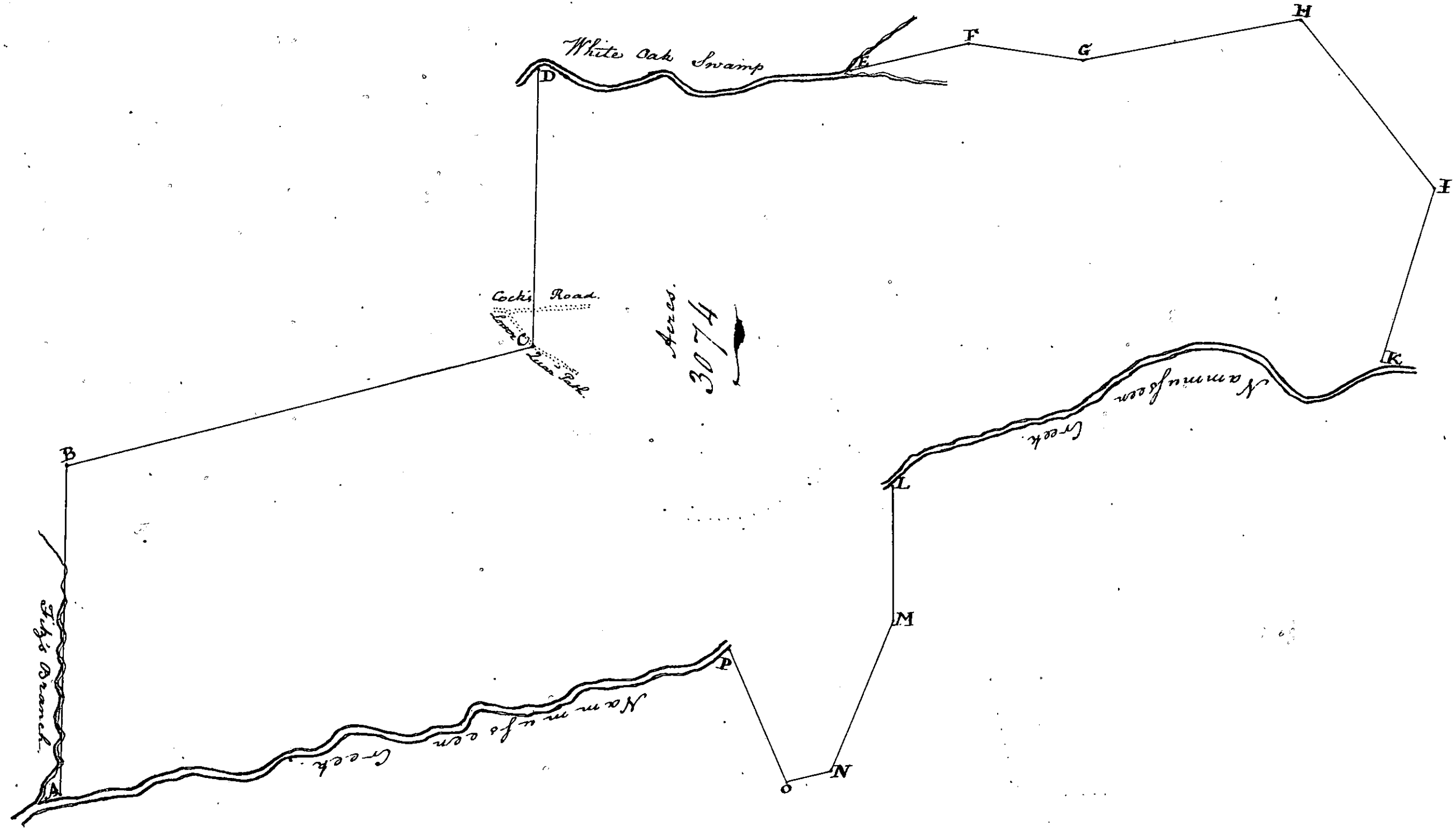
White Oak Swamp
Cocks Road.
Lion Park
Acres.
3074
Fugs Branch
Nammajoam Creek
Nammajoam Creek
A
B
C
D
E
F
G
H
I
K
L
M
N
O
P

36

May 10th 1768. Surveyd for Leonard Claiborne of the County of Dinwiddie 3074 Acres of Land lying on both sides Nammuseen Creek in the said County of Dinwiddie and Amelia and bounded as follows, Viz.t. Beginning in Robert Bollings Line where it Crosses the said Creek and runing along his Line

From. A to B due South 308 poles crossing Fitz's branch several Times to a Corner hiccory.

B . C West 16 degrees South 454 poles to a Corner in the lower Quart.r Path

C . D South 262 poles crossing Cocks Road to a Corner on White Oak Swamp.

D . E Up White Oak Swamp as it lindeth to a Corner Red Oak — in the upper main fork of the North fork.

E . F West 14 degrees South 118 poles. to a Corner Red Oak.

F . G West 7.° North 113 poles to a Shrub Oak.

G . . H West 11.° South 212 poles to a Corner Pine.

H . . I North 39.° West 204 poles to a Corner Pine.

I . . K North 17.° East 172 poles to Nammuseen Creek.

K . . L Down the said Creek as it Meanders to Rees's lower — Corner Beach.

L . M due North 128 poles along Rees's line to his Corner — white Oak.

M . . N North 22½.° East 156 poles to a Corner.

N . . O East 12.° North 44 poles to Hamlins line, along the same

O . . P South 23.° East 135 poles to his upper Corner Beach — upon Nammuseen Creek.

P . A Down the said Creek as it Meanders to the Beginning

Which said Tract or parcel of Land was formerly — granted to John Fitz-Gerrald the Elder by Patent bearing date the day of for 2836 Acres, But on the present Survey thereof is found to Contain 3074 Acres as aforesaid.

Surveyd by Wm. Watkins Surv.r

17

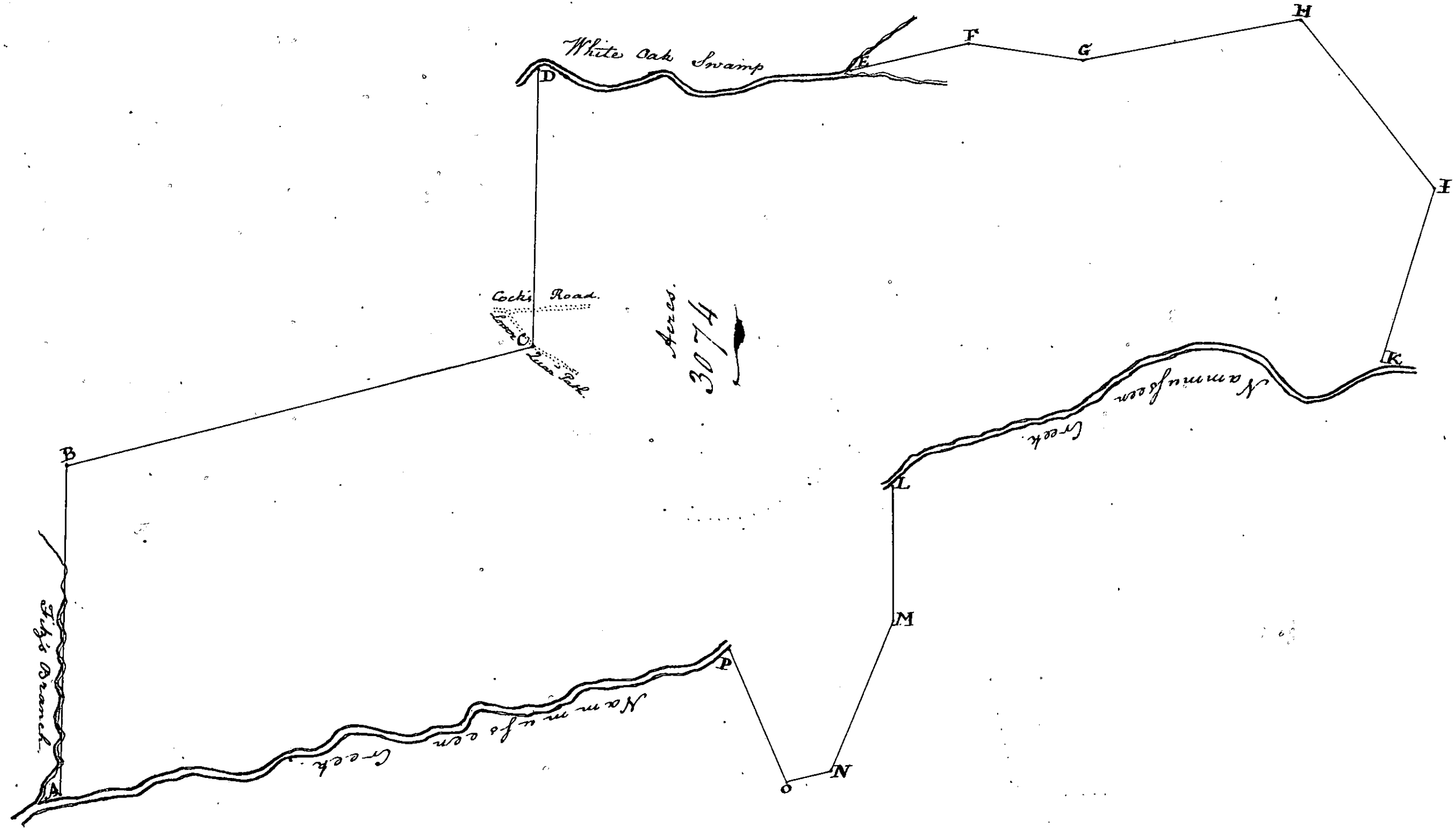
White Oak Swamp
Cocks Road.
Lion Park
Acres.
3074
Fugs Branch
Nammajoam Creek
Nammajoam Creek
A
B
C
D
E
F
G
H
I
K
L
M
N
O
P

36

May 10th 1768. Surveyd for Leonard Claiborne of the County of Dinwiddie 3074 Acres of Land lying on both sides Nammuseen Creek in the said County of Dinwiddie and Amelia and bounded as follows, Viz.t. Beginning in Robert Bollings Line where it Crosses the said Creek and runing along his Line

From. A to B due South 308 poles crossing Fitz's branch several Times to a Corner hiccory.

B . C West 16 degrees South 454 poles to a Corner in the lower Quart.r Path

C . D South 262 poles crossing Cocks Road to a Corner on White Oak Swamp.

D . E Up White Oak Swamp as it lindeth to a Corner Red Oak — in the upper main fork of the North fork.

E . F West 14 degrees South 118 poles. to a Corner Red Oak.

F . G West 7.° North 113 poles to a Shrub Oak.

G . . H West 11.° South 212 poles to a Corner Pine.

H . . I North 39.° West 204 poles to a Corner Pine.

I . . K North 17.° East 172 poles to Nammuseen Creek.

K . . L Down the said Creek as it Meanders to Rees's lower — Corner Beach.

L . M due North 128 poles along Rees's line to his Corner — white Oak.

M . . N North 22½.° East 156 poles to a Corner.

N . . O East 12.° North 44 poles to Hamlins line, along the same

O . . P South 23.° East 135 poles to his upper Corner Beach — upon Nammuseen Creek.

P . A Down the said Creek as it Meanders to the Beginning

Which said Tract or parcel of Land was formerly — granted to John Fitz-Gerrald the Elder by Patent bearing date the day of for 2836 Acres, But on the present Survey thereof is found to Contain 3074 Acres as aforesaid.

Surveyd by Wm. Watkins Surv.r

17

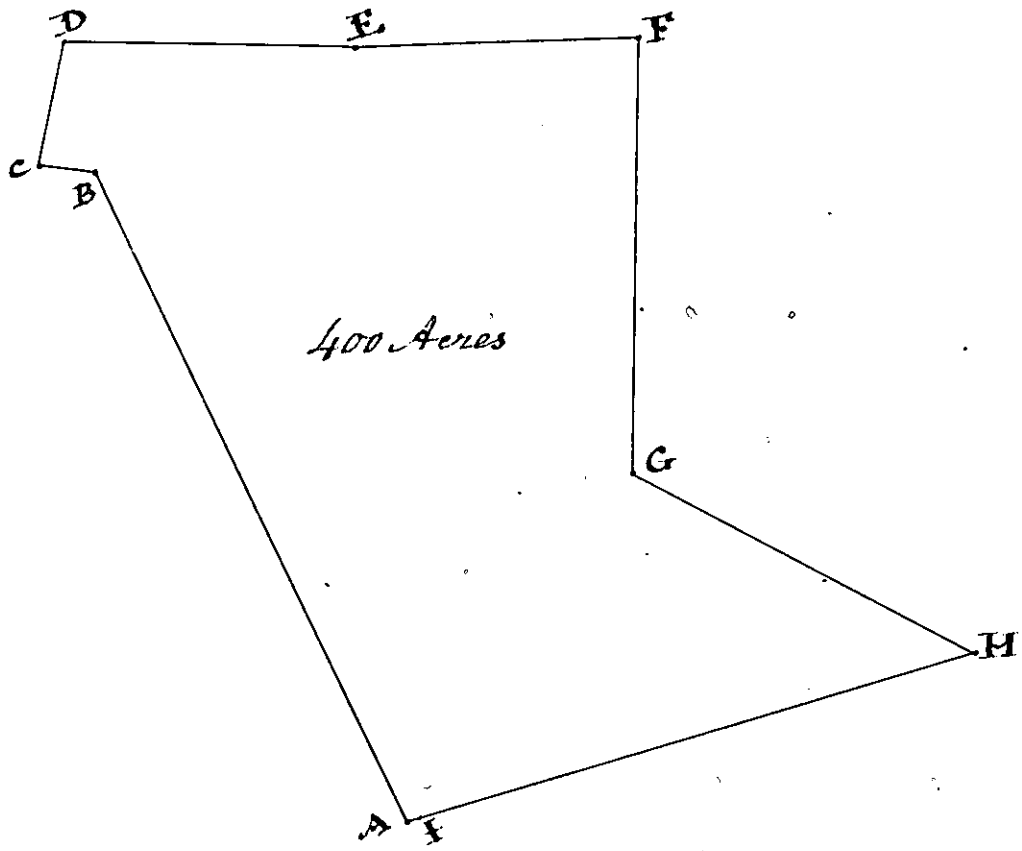

February 27th 1769.

Surveyed for John Roberts of the County of Dinwiddie four hundred Acres of Land lying on the Branches of Hatchers Run in the said County adjoining sundry old Lines and bounded as follows, Viz. Beginning at George Browders Corner at Pointers at A and runing along his line and the line of James Pittillos from

A to B North 27° West 301 Poles crossing a branch of Hatchers Run to a Matthew Welles's Corner gum, Then on his lines

B to C West 5° North 24 Poles to his faced Corner.

C to D North 12° East 34 Poles to John Dickerson's Corner on the said Welles's line, Then on Dickerson's line

D to E due East 123 Poles to his Corner Red Oak, Then along a new line

E to F East 2½° North 120 Poles to Jacob Frabue's Corner Lightwood Nott.

F to G due South 183 Poles to Thomas Williams's Corner small Pine, Then on Williams's Lines.

G to H East 27° South 163 Poles to a faced Corner.

H to I West 17½° South 245 Poles to the said Williams's and Browder's Corner Pine, Then on Browder's line

I to A South 59° West 4 Poles to the Beginning

Jno Wm Watkins Surv.
(2200)

March 18th 1769.

By Assignment from Peter Bedlock Son and Heir of John Bedlock decd.

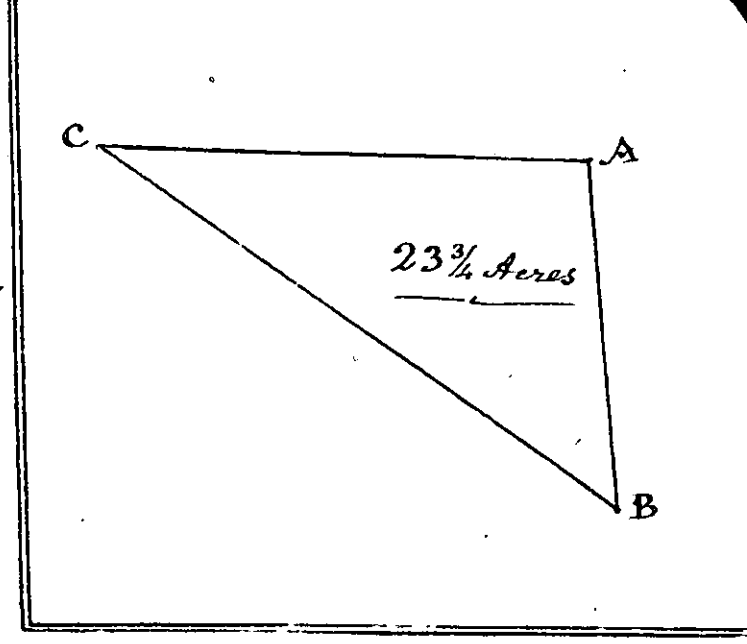

Survey'd for William Watkins of the County of Dinwiddie 23¾ Acres of Land lying on a branch of Mowhipponock Creek in the said County and bounded as follows, to wit, Beginning at the said Watkins's Corner on Thomas Mitchell's line at A and runing along the said Mitchell's line;

From A to B South 5° East 75 Poles to Michael Bailey's line, Then on the same

B to C North 55° West 134 Poles to his Corner on the said Watkins's line, Then along his line.

C to A East 104 Poles to the Beginning

Survey'd by Wm Watkins Surv.

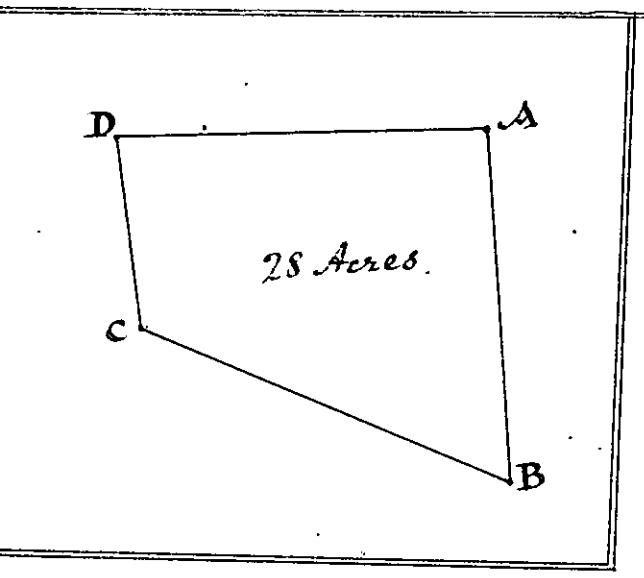

March 29th 1769.

Survey'd for Edward Reames of the County of Dinwiddie 28 Acres of Land lying between Nammuseen Creek and the Indian branch in the said County and bounded as follows, Viz. Beginning at Thomas Barrett's Corner White Oak on Hamlins line and runing along the said Barretts line

From. A to B South 5° East 75 Poles to Richd Newman's Corner, Then on his line's.

B to C North 68° West 84 Poles. to a Corner black Oak.

C to D North 8° West 41 Poles to Hamlins line, Then along his line

D to A West 3° North 78 Poles to the Beginning

Survey'd by

Wm Watkins Surv.

Nov.r 28th. 1770

Surveyed for Coll. John Jones of Dinwiddie County 23½ Acres of Land lying on Walls Run near Nottoway River in the same County between the Bounds of the following.

Beginning at a White Oak in Crawleys Line on Walls Run at A Thence from

A to B — S 45 degrees West 138 Poles to Merritts Corner between Pointers near the River Bank.

B to C — North 80 deg.s East 80 Poles to a White Oak on the Side of a Hill near the Edge of the Swamp along Merritts Line.

C to D North 75 deg.s East 30 Poles to Walls Run

D to A up Walls Run according to the Meanders thereof to the Beginning

Surveyed by James Greenway
Surveyor

Plat and Certificate given to Coll. John Jones
pr. J. Greenway

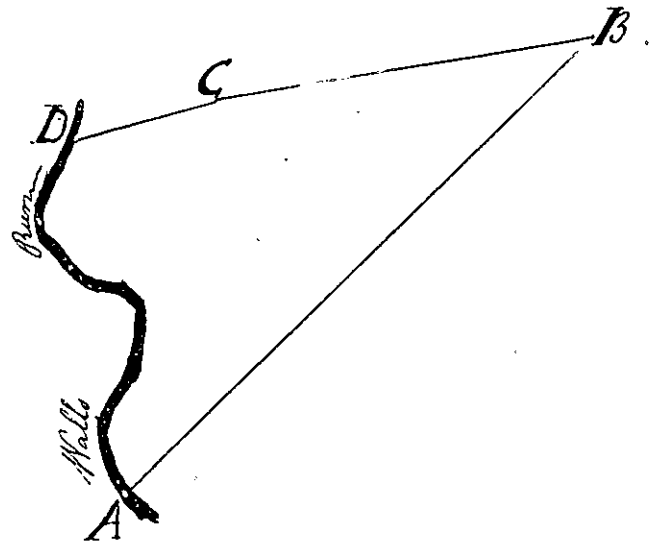

Dec.r 8th. 1770 Surveyed for James Butler of Dinwiddie County 34½ Acres of Land ajoining sundry old Lines and bounded as follows. — Beginning at a Corner Stake between Pointers in the said Butler's own Line at A . . . . Thence along Coll. John Jones's Line North 75 deg. E. 35 Poles to a Shrub Oak at B. . . . . .

Thence S 84 E — 59 Poles to Starks Line near a Meadow. . . . . .

C to D. along Stark's Line N 17 deg West 100 Poles to his Corner White Oak. — . . . .

D to E North 28 deg. East 51 Poles to Stark's Corner White Oak at Wilson's Spring Branch

E to F up the Branch according to its Meanders to Wilson's Corner Shrub Oak. . . . . .

F to G South 29 deg West 88 Poles along Wilson's Line to a Corner between Pointers. . . . . .

G to A South 19 deg. West. 12 Poles to the Beginning

Surveyed by James Greenway
Surveyor

Plat and Certificate given to James Butler
pr. J. Greenway

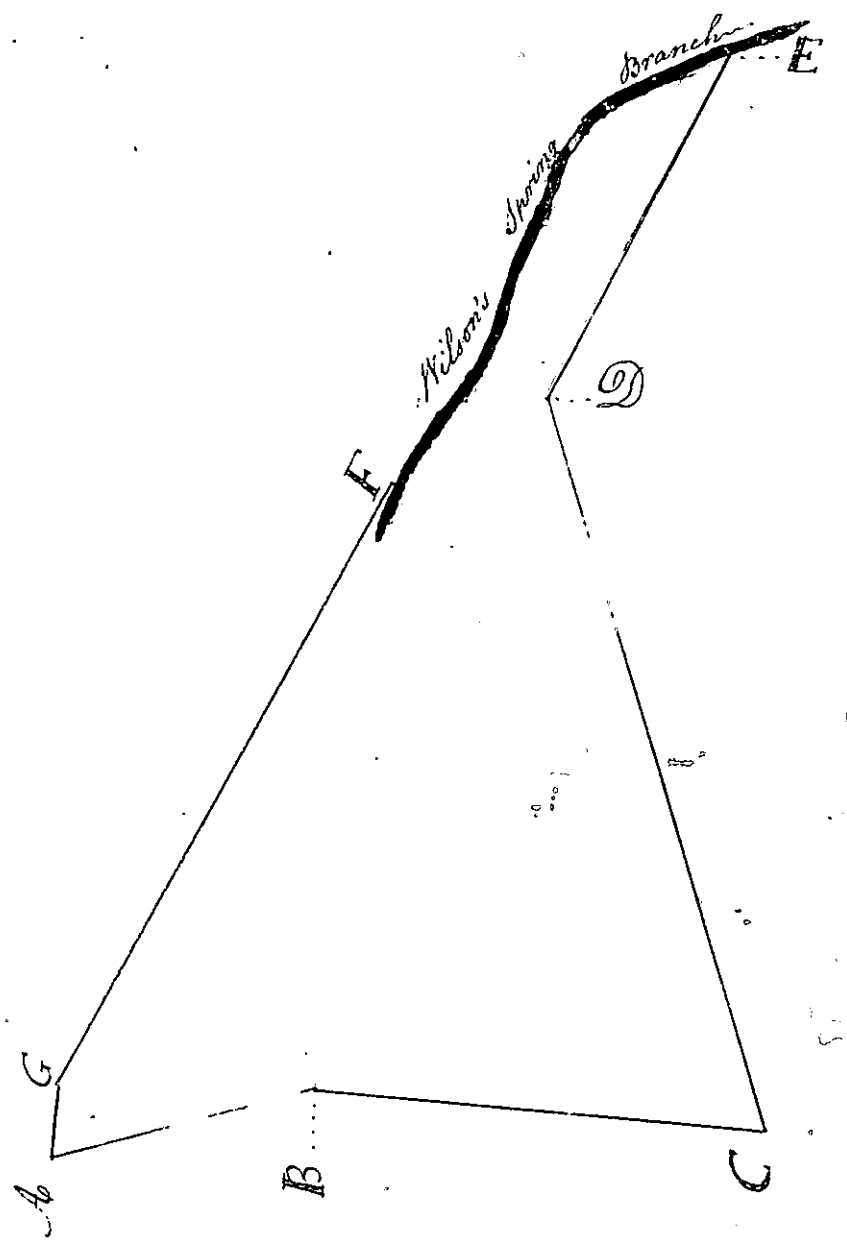

Surveyed January 31. 1771. . . . . .
For Major Thos. Scott of Dinwiddie County by Assignation of Peter Williams of the same County Thirty five Acres of Land never before granted and lying on the Heads of the little Cat-tail Branch and bounded as follows. . . . . .

Beginning at Thomas Gent's Corner Shrub Oak, at A.
Thence from A to B. North 40 deg. E. 78 poles along Hamlin Eppes's Line to his Corner Hickory near the Branch—
B to C. — North 1 deg. W. 42 poles to Butlers Corner Pointer
C to D — S. 31°. E. — 139 poles along Butlers Line to Robert Halls Corner Spanish Oak. . . . . .
D to A. — N. 82. W. 122 poles to the Beginning

Surveyed by James Greenway Surveyor

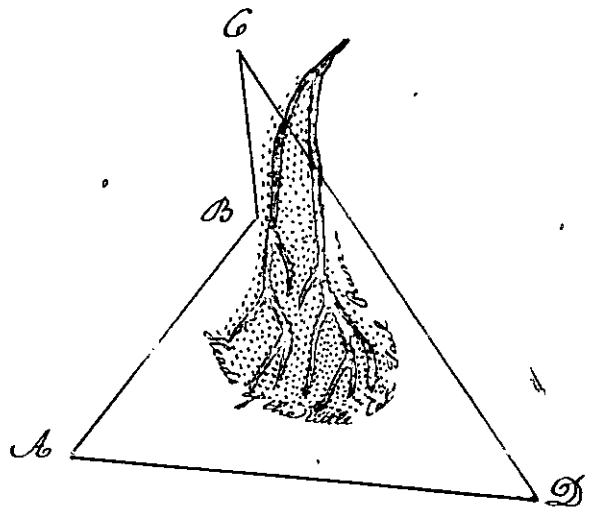

Plat and Certificate given to Morris Davis by Assignation of Thos. Scott
And afterwards to William Hathricut by Order of Morris Davis — J. Greenway

Surveyed Feb. 8th 1771 for John Hardaway 51 Acres of Land lying on both Sides of Hawkins's Run in the Parish of Bath and County of Dinwiddie bounded as follows. viz. —
Beginning at Eaton Haynes's Corner on the North Side of the Run aforesaid at **A**.... Thence to Goodwyne's Corner Hickory
A to **B**... S. 25°. W. 56 Poles. . . . . .
B to **C**... N. 51°. W. 138 Poles along his Line to a Pine —
C to **D**... S. 47°. W. 90 Poles to Goodwyne's White Oak....
D to **E**... N. 2°. W. 85 Poles to a dead Pine . . . . .
E to **F**... East 31 Poles to a Corner in a Slash...
F to **A**... S. 70°. E. 182 Poles along Eaton Haynes's Line to the Beginning. . . . . .

Surveyed by James Greenway Surv.r

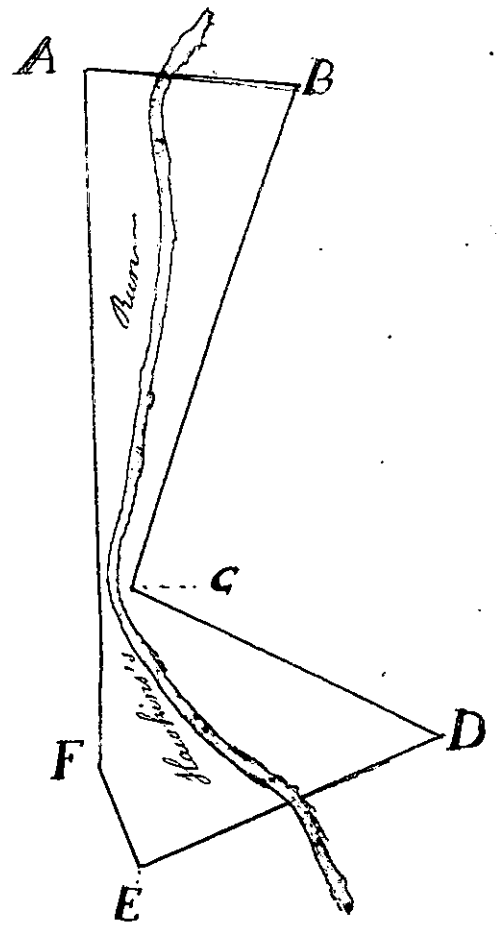

Plat and Certificate

Surveyed Feb. 13th. 1771 for Jesse Lee of Bristol Parish in the County of Dinwiddie, A Tract of Land lying on Roanty Branch and bounded as follows. . . . . Beginning at two Hickory Saplins at **A** Thence along Haddon's Line **A** to **B**. S. 12°. E. 52½ Poles to Corner Hickory

B to **C** along Brown's Line N. 72°. W. 115 Poles to Roanty Branch

C to **D** up the Branch 5 Poles to Daniel Shelley's Line. . . . . .

D to **E** along Shelley's Line S. 73°. E. . . 27 Poles to a Corner Mulberry.

E to **A** along his Line N. 74°. E. . . 72 Poles to the Beginning. . . . containing 14 Acres never before surveyed. . . . . .

Pr James Greenway Surveyor

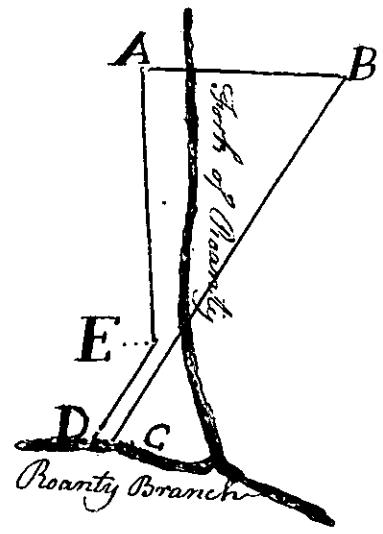

Plat and Certificate

Feb. 14th. 1771 . . .

Surveyed for Edmund Perkins and Anne Perkins 25 Acres of Land, between the Lines of the Land whereon they now live and bounded as follows. . . . .

Beginning at Irby's Corner white Oak in the old Patent Line of Butler, Love, and Cocke at **A** Thence to **B** according to the said Patent Line S.E. by E. or S. 56½ E. 202 Poles to a Pine mentioned in the old Patent but now destroyed. . . . .

B to **C** . . . N. 22½ E. . . 36 Poles to a Corner Hickory. . . . . .

C to **D** . . N. 5 E. ½ N. . . 36 Poles into Edm. Perk's Cornfield

D to **A** . . . N. 6 q. W. . . . 163 Poles to the Beginning. . . .

Pr James Greenway Surveyor



Plat and Certificate

21

March 28th. 1771

Surveyed according to a Decree of the Court of Hustings of Norfolk 1312 Acres of Land lying on both Sides of and near the Heads of Sapony Creek in the Parish of Bath and County of Dinwiddie bequeathed by the Will and Testament of late of the County of unto Tab & Tab the later being an Orphan and under Age. The said Court Decreeing that equal Division of the said Land might be made; and having appointed certain Gentlemen of this County to estimate and see the same equitably performed; the whole Tract was surveyed in presence of the said Commissioners and the Number of Acres ascertained as above. Whereupon they directed a Line to be run across the Tract from a Corner faced on Sapony Creek at X North 30 deg. West 265 poles to another Faced Corner in the back Line at X cutting off 710 Acres at the lower End and 602 Acres at the upper End; which they, the Commissioners afforesaid have agreed upon as an equitable Valuation and Division and have returned it as such together with the Copy of the Decree to the Court whence it issued. . . . . .

. . . . . The outward Boundaries of this Tract are as follow. . . . . viz. . . . .

Beginning at a Gum on the South Side Sapony Creek adjoining the Lands of William Withers Esqr. Thence from

A to B. . . . S. 24. W. . . . 176 Poles to a Hickory Saplin. . . . . .

B to C. . . . N. 88 W. . . . 10 Poles to a Shrub Oak. . . . .

C to D. . . . N. 30 W. . . . 399 Poles to two White Oaks near Wm Reeves's

D to E. . . . N. 75 E. . . . 20 Poles to the Creek Thence N. 62. E. 550 Poles to the Redlick Branch.

E to F. . . . Down the Red-Lick Branch according to its several Meanders to the Mouth.

F to A. . . . Up Sapony Creek according to the several Meanders thereof to the Gum where we began including the Quantity aforesaid.

Jr James Greenway Surveyor of Dinwiddie

Plat and Certificate

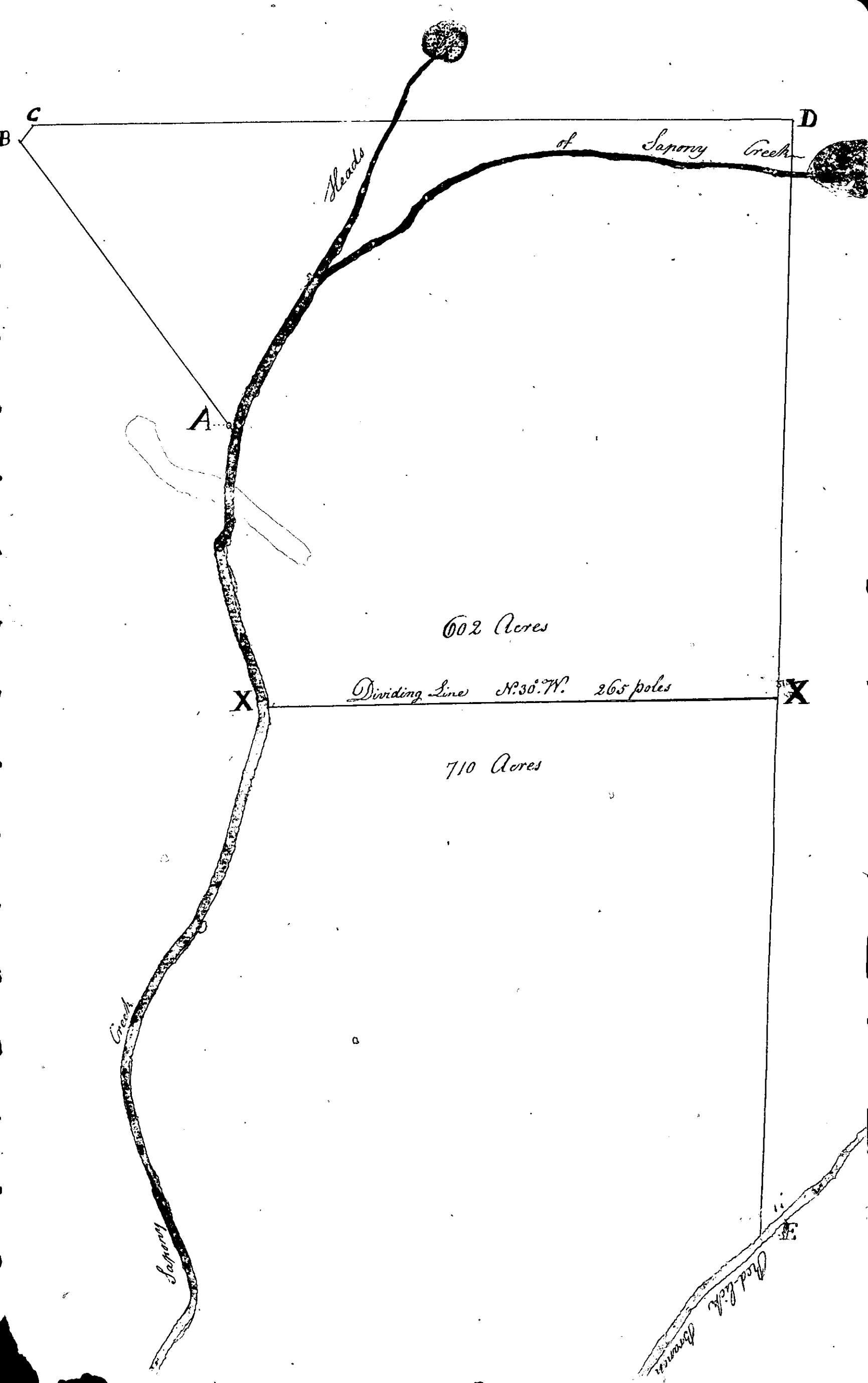
C
B
D
Heads of Saponey Creek
A
602 Acres
X
Dividing Line N.30°.W. 265 poles
X
710 Acres
Creek
Saponey
Dead Creek Branch
E

April 5th. 1771

Surveyed for James Greenway A Tract of Land lying on the Reedy Branch of Sapony Creek in Bath Parish and Dinwiddie County and bounds as follows... Beginning at John Winfields Corner Pointers in Goodwyn's Line Thence from **A** to **B**... N. 31°. E... 82 poles upon Goodwyn's Line to John Dixon's Corner Lightwood Knot. Thence from **B** to **C** N. 10°. E... 234 poles to Thomas Dixon's Corner in Henry Dixon's Line two white Oaks...

C to **D**... N. 75°. W... 114 poles on Fredrick Dixon's Line to his Corner near his old Field

D to **E**... S. 10°. W... 291 poles on Thomas Dixon's old Patent Line to his Corner in John Winfield's Line

E to **A**... S. 62°. E... 90 poles along Winfield's Line to his Corner in Goodwyn's including 208 Acres. Seventy nine Acres part thereof being formerly granted to Thomas Dixon of the same County by Letters Patent bearing Date the 16th. of August 1756. The Residue 129 Acres new Land and never before surveyed

Jr James Greenway Surv.d

Plat and Certificate & a Patent Issued.



Surveyed for Drury Burdge of this County
A Tract of Land lying on the western Side of the
Petersburg Road and bounded as follows.

Beginning at **A** on the Main Road in Ferguson's
Line; thence along his Line North 32 degs. E.
462 Poles to his Corner at **B** thence South 68
degs. E. 23 Poles to the Main Road at **C**. thence
along the main Moccos Neck Road according to
its Meanders to the Beginning at **A**.

Being part of a Tract formerly sold by
to who died seiz'd
of the same without Heir. After whose Death
the said Drury Burdge sued out an Escheat
Warrant for the said Land and caus'd a
Jury to be thereon, who found the same to be
Escheatable and on the present Survey is
found to contain 269 Acres. May 4th 1771

by James Greenway
Surveyor of
Dinwiddie County



Plat & Certificate

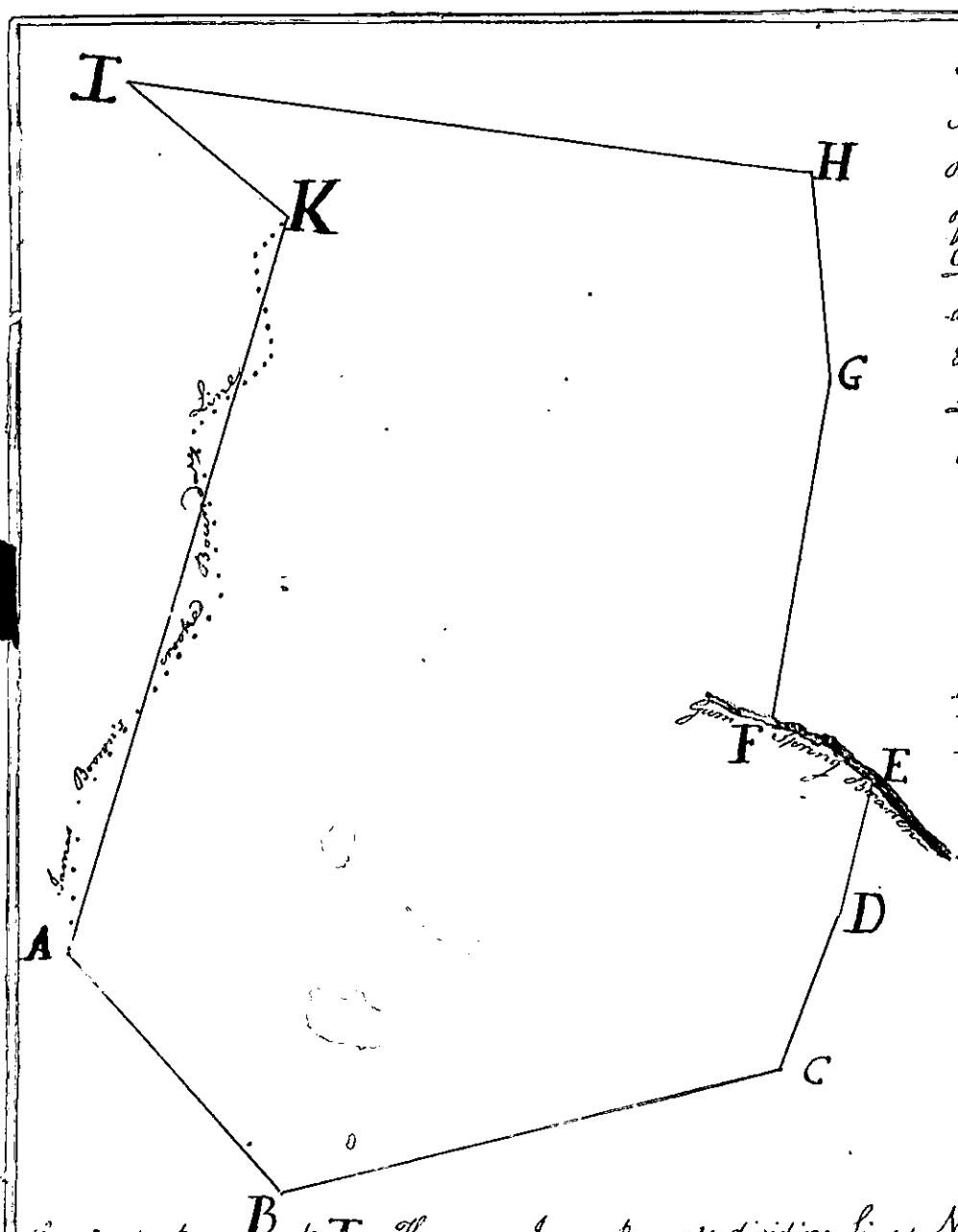

Surveyed Nov.r 16th. 1771

A Tract of Land for Joseph and Absalom Brown lying in Bristol Parish in the County of Dinwiddie, by virtue of a Writ of Ad quod Damnum to the Sheriff directed from the Honourable the General Court of this Colony to enquire &c in Order to dock the Entail of the said Land and vest the Right thereof in Fee Simple in the said Joshua & Absalom Brown Devisees of James Brown deceas'd and bounded as follows.

Beginning at Moorland's Corner White Oak, at
A thence North 48 degs. E. 88 Poles to a Pine at
B thence N. 13 W. 140 Poles to Ruffin's Shrub Oak
C thence N. 68 W. 44 Poles to his dead Pine at
D thence N. 77 W. 38 Poles to Gum Spring Branch
E thence up the said Branch according to the several Meanders thereof to Major's Corner at
F thence N. 80 W. 89 Poles to his Red Oak at
G thence S 84 W 64 Poles to his Gum near a Branch
H thence along Duke's Line S. 8 deg. W. 187 Poles to a small Butterwood in Perry's Line in the Reedy Branch at **I**. Thence on James Brown's dividing Line N. 40 deg. E. 57 Poles to his Red Oak at **K**. Thence along his crooked Boundary according to its several Windings, nearly South 75 deg.r East to the Beginning containing 239 Acres.

by James Greenway Surveyor of Dinwiddie County.

Rec.d delivered to the Sheriff to return to General Court

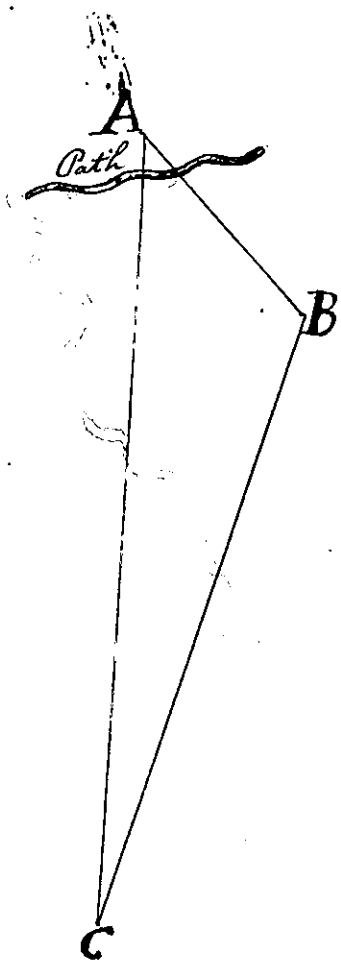

Surveyed. Feb. 10th 1772

A Tract of Land for Frederick Dixon in Bath Parish Dinwiddie County by Assignment of Warrant and bounded as follows. Beginning at Dixon's Corner in Edward Walkers Line at A Thence along Walker's Line North 54 Poles, to Mason's Corner in the same at B. Thence along Mason's Line North 60 Degrees East 168 Poles to his Corner in Dixon's Line at C. Thence along Dixon's Line S.W. 208 Poles to the Beginning containing Thirty Acres.

by James Greenway

Surv.r Din. County

Plat and Certificate given to Daniel Mason by Order of the said Dixon the name being first altered and the said Daniel Mason afterward desired to have the Patent issue for his Son Winfield Mason to whom he has assigned it

James Greenway
Surveyor Din.

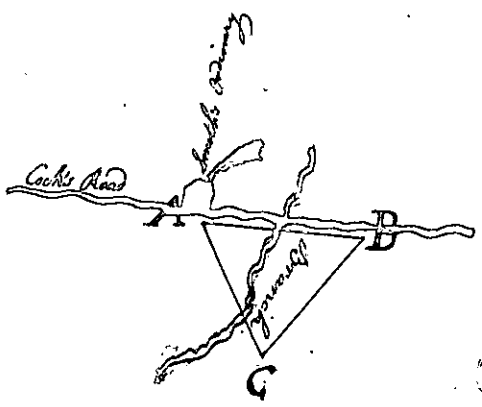

March 24th 1772 Surveyed for Stephen Dance of this County four Acres and an Half of Land on the Branches of Hatchers Run in the Parish of Bath and bounded as follows.

Beginning at Olivers Corner Hickory on the Side of Cock's Road at A Thence from A to B S 85 E 40 poles on Crider's Line to a Shrub Oak. Thence from B to C S 40 W 37 poles on the Line of John Bannister Esq.r to his Hickory. Thence C to D N 25 W 38 poles to the Beginning.

by James Greenway Surveyor

Certificate sent to Mr Dance

24

March 25th 1772 Surveyed for Richard Crofs of Bath Parish in this County Ninety two Acres of Land on Stills Branch and Cock's Road. Beginning at John Woodards Corner Gum in the said Branch at A. Thence from

A to B S 13 E 126 poles to Woodard's Shrub Oak.

B to C N 75 E 42 poles to a Pine

C to D South 114 poles to Abner Jackson's white Oak.

D to E N 75 W 134 poles to a Sassafras on Stills Branch

E to F Up Still's Branch to Woodard's White Oak

F to G N 74 W on Woodard's Line 68 poles to Williams's Corner

G to A N 70 E on Eanes's Line 80 poles to the Beginning

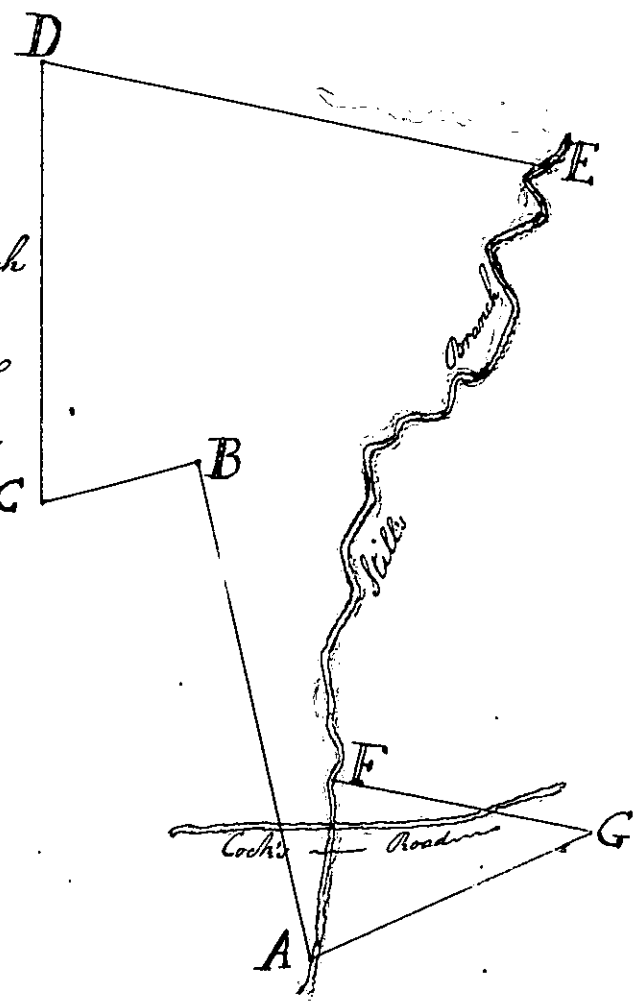

by James Greenway Surveyor

Plat and Certificate

March 25th. 1772 Surveyed for Jacob Trabue of Chesterfield County Forty five Acres of Land in the Parish of Bath of this County and bounded as follows. Beginning at Woodard's Corner in Eanes's Line at A. Thence along the said Line from

A to B N 49 E to a Poplar in a Branch 82 Poles

B to C N 40 W 110 Poles to Roger Atkinson's White Oak in the Head of a small Branch

C to D S 48 W 58 Poles on Atkinson's Line to Eanes's Line

D to A S 27 E. 110 Poles on Eanes's Line to the Beginning.

by James Greenway Surveyor of Sd. County

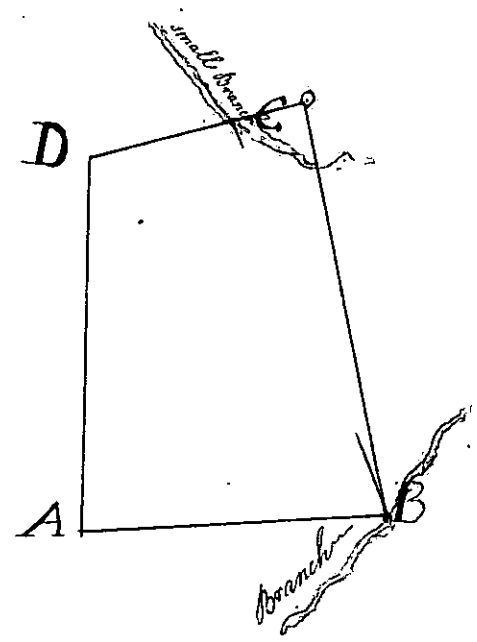

Plat and Certificate delivered to John Trabue and altered into his Name March 27th 1773 J. Greenway

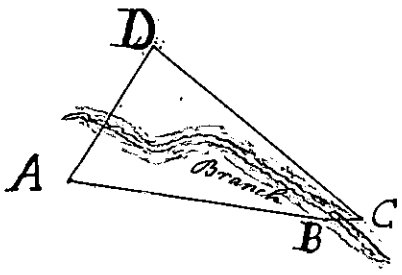

March 26th. 1772

Surveyed for Abraham Smith of this County Nine Acres of Land in Bath Parish of the same County adjoining sundry old Lines as follows. Beginning at a Red Oak Saplin in Daniel Spain's Line near a Branch of Whippownock at **A** Thence from

A to **B** N 80 W 67 Poles to a Corner in Newfum's Line.

B to **C** N 88 W 9 Poles to Spain's Corner White Oak, in Newfum's Line

C to **D** S 50 E 71 Poles to Spain's Fence.

D to **A** N 33 E 40 Poles on Spain's Fence & Line to the Beginning.

by James Greenway Surveyor

Plat and Certificate

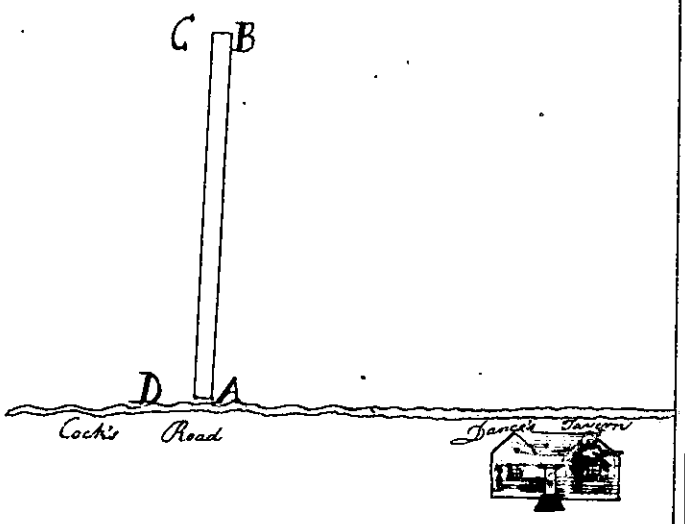

March 26th. 1772

Surveyed for Abraham Smith of this County a Tract of Land in Bath Parish and on Cock's Road bounded as follows. Beginning at the said Smith's Corner (formerly Oliver's Corner) on Cock's Road at **A** Thence

A to **B** S 55 E 96 Poles to his own Corner.

B to **C** N 35 E 4 Poles to Corner in his Line.

C to **D** N 55 W 96 Poles to his Corner at Cock's Road (formerly Maye's Line)

D to **A** S 35 W 4 Poles to the Beginning; containing Two Acres & 64 Poles.

by James Greenway Surveyor

Plat and Certificate

Surveyed May 9th. 1772 for

Moses Ingram of Brunswick County a Tract of Land lying on the Branches of Hatcher's Run in Bath Parish of this County and bounded as follows. Beginning at Hudson's Corner on a Branch at A Thence from

A to B N 25 W 124 Poles to Henry Thweatt's Junior Corner Pointers. Thence on his Line from

B to C N 45 W. 146 Poles to another of Henry Thweatt's Corners. Thence on his Line from

C to D S 83 W 216 Poles to Sydner's Corner. Thence on Sydner's Line from

D to E S 13 W 416 Poles to a Corner in George Thweatt's Line. Thence on his Line, from

E to F N 86 E 136 Poles to a Corner near a Branch. Thence on Hudson's Line, from

F to A N 56 E 394 Poles to the Beginning. Being part of Three Thousand and forty three Acres granted by Patent to Thomas Williams bearing Date Feb. 9th. 1737 but lapsed for the Nonpayment of Quitrents, and vested again in the Crown; and the said Moses Ingram having petitioned for the same, and pursued his Petition with Effect, as appears by the Decree of the General Court of this Colony dated October 18th. 1769. In pursuance of the said Decree this Tract of Land formerly estimated at 740 Acres is resurveyed and found thereon to contain 774 Acres.

By James Greenway
Surveyor of Dinwiddie County

Plat and Certificate

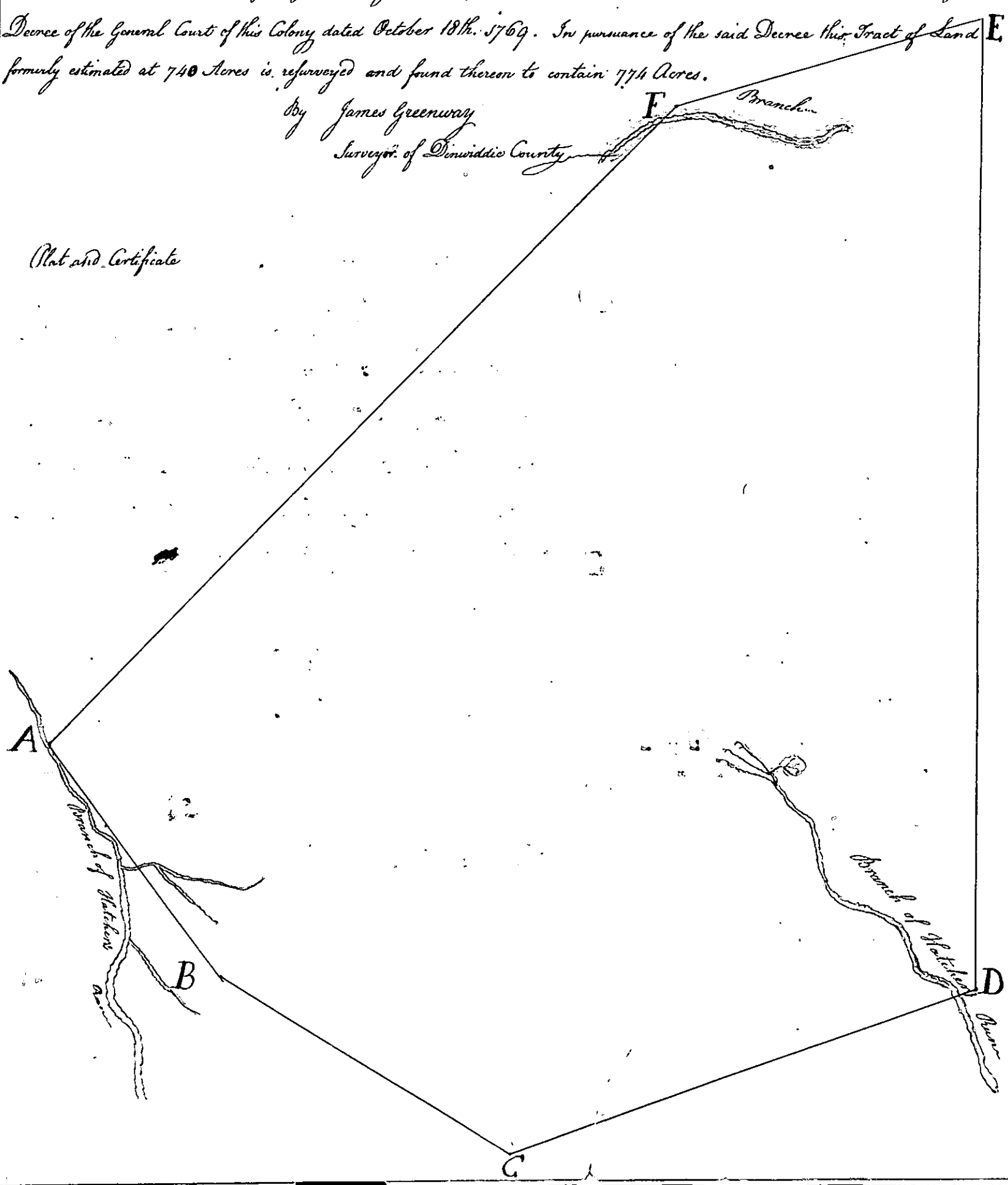

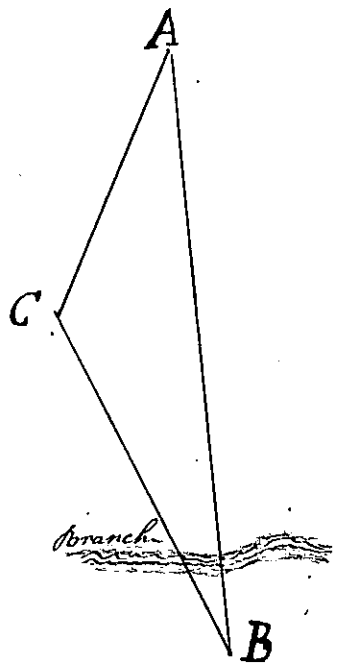

May 13th. 1772 Surveyed for Thomas Westmoreland of this County Eighteen Acres of Land on the Branches of Nottaway called the Licking-Place Branch in Bath Parish and bounded as follows. Beginning at a Hickory in the Line of Alexander Bolling Esq.r dec.d at A. Thence on his own Line from

A to B W q S 160 Poles to his Corner in Walker's Line.

B to C N 60 E 100 Poles on Walker's Line to Bolling's Line.

C to A S 70 E 75 Poles on Bolling's Line to the Beginning.

by James Greenway
Surveyor of Din.

Plat and Certificate



Fifty one Acres.

August 14th. 1772

Surveyed for John Roberts of this County, a small Tract of Land, bounded by sundry old Lines, in the Parish of Bath, and County of Dinwiddie; Beginning at Williams Vaughn's faced Corner; Thence on his Line from

A to B N 11 E 150 Poles to his Corner black Oak.

B to C West 112 Poles to a Corner in Wm. Pegram's Line.

C to A S 28 E 168 Poles to the Beginning on Poythis his Line, containing fifty one Acres.

by James Greenway
Surveyor of Din. County

Plat and Certificate

August 15th. 1772

Surveyed for Joseph Buffington Darwell a Tract of Land in Bath Parish and Dinwiddie County on the South Side of Butterwood Creek and bounded as follows.

Beginning at Peter Poythress his Corner on the said Creek Thence on his Line, from

A to B S 10 E 113½ Poles to his Corner: Thence on Darwell's Line

B to C West 44 Poles to Glover's Line: Thence on that Line

C to D N 10 W 120 Poles to the Creek: Thence down the said Butterwood Creek according to the several Meanders thereof from D to A to the Beginning, containing Thirty two Acres.

by James Greenway Surveyor of Dinwiddie County

Plat & Certificate given in

Thirty two Acres

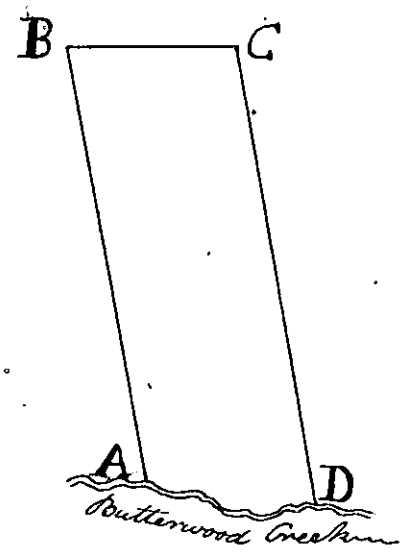

August 22. 1772 Surveyed for Isham Eppes of this County a small Tract of Land near Hatcher's Run on the main Road bounded by sundry old Lines as follows. Beginning at a Corner Red Oak of William Butler and ~~James~~ John Boiseau near the Road at A Thence from

A to B N 33½ E 24½ Poles to a Corner Stake in the Fork of the Road

B to C N 87 W 34 Poles on Francis Eppes's Line to a Corner in the same.

C to A S 47 E 30 Poles on another of his Lines to the Beginning; and containing two Acres.

by James Greenway Surv.r of Din.

Plat & Certificate

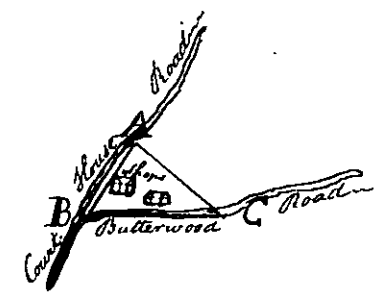

Two Acres.

September 2. 1772 Surveyed for Francis Eppes of this County a small Tract of Land on both Sides of Hatcher's Run in the Parish of Bath and County of Dinwiddie bounded as follows. Beginning at his Corner Butterwood in Hatcher's Run Thence along his old Line from

A to B S 10 W 52 Poles to a faced Corner in the same. Thence on Boiseau's Line from

B to C N 33½ E 98½ Poles crossing the Creek to a Corner Shrub Oak

C to A S 56 W 56 Poles on his own old Patent Line to the Butterwood where we began; containing Seven Acres.

by James Greenway Surveyor of Dinwiddie

Plat & Certificate

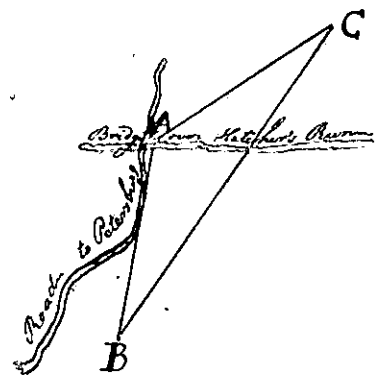

Seven Acres.

Surveyed September 7th. 1772 for Roger Daniel Junior Tract of Land on the South Side of Moccosneck Creek in the Parish of Bristol and County of Dinwiddie bounded as follows. — Beginning at a Corner on the main Run of the Creek afforesaid at A. — Thence

308 Acres

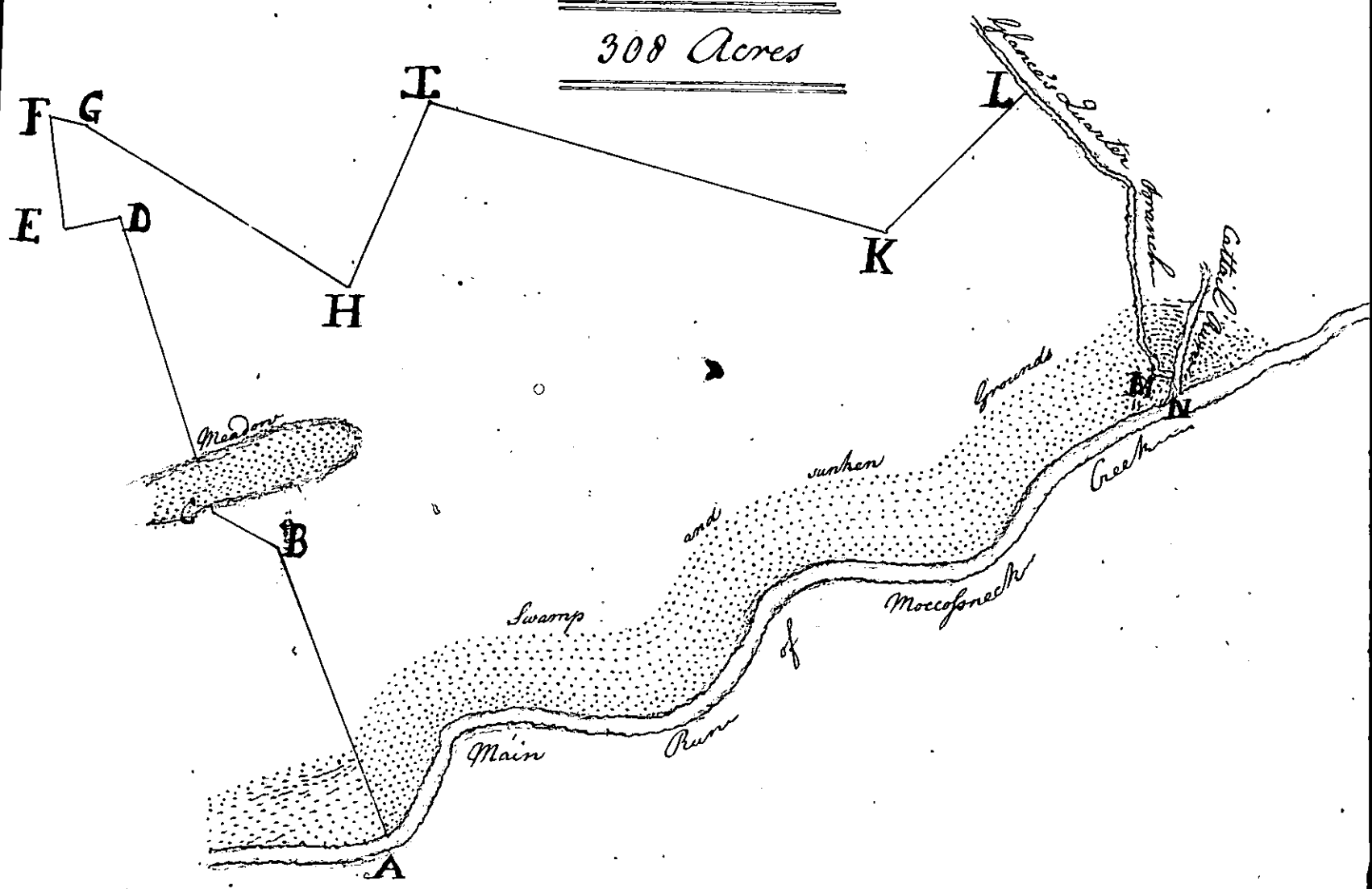

from A to B S 69 W 100 Poles to 2 Corner Hickory. Thence on Henry Shipworth's Line from
B to C S 27 W 23 Poles to his dead Pine in a Meadow. Thence from
C to D S 73 W 102 Poles to his Corner Pine. Thence from
D to E S 11 E 18 Poles to Edmund Perkins's Corner Pine in Shipworth's Line. Thence from
E to F S 83 W 37 Poles to a Red Oak in Perkins's Line. Thence from
F to G N 14 E 11 Poles to Roger Daniel's white Oak Thence from
G to H N 32 E 102 Poles to his own Corner Shrub Oak. Thence from
H to T N 66½ W 66½ Poles to his Pine. Thence from
T to K N 16 E 154 Poles to Corner between Pointers. Thence from
K to L N 45 W 64 Poles to Glance's Quarter Branch Thence from
L to M Down the said Branch to the Mouth thereof. Thence from
M to N Down the Cattail Branch to the Mouth thereof. Thence from
N to A Down the Main Run of Moccosneck Creek according to the several Meanders thereof to the Beginning containing 308 Acres. One Hundred & ninety two Acres part thereof being formerly granted unto William Pettypool; & thirty three Acres to Roger Daniel Junior by different Patents: The 83 Acres Residue new Land and never before granted and not more than one fourth Part fit for Cultivation

by James Greenway Surveyor of Dinwiddie County

Plat & Certificate

Nov.r 12th. 1772 Surveyed for Mr Alexander Shaw Merchant a Tract of Land in Bath Parish and [illegible]dic County; bounded as follows. Beginning at a Corner on [illegible]e of a Hill adjoining the Lands of Robert Walker Esquire at A Thence S23 E 21½ Poles to Winfield Mason's Corner in the said Line. Thence on Mason's Line from B to C N75 E 35½ Poles to his Corner. Thence N13 E 84 Poles to Edward Walker's Corner in the Low Grounds of the Horse-pen Branch at D. Thence on his Line West 49 Poles to his Corner dead White Oak in the Branch at E. Thence S13 W 67 Poles to the Beginning containing 25¼ Acres.

By James Greenway

Plat & Certificate

5-6

25¼ Acres

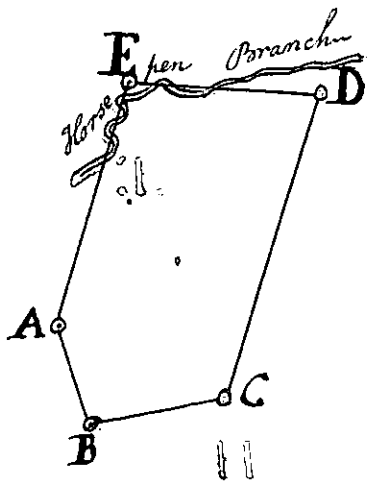

Nov.r 28th 1772
Surveyed for Thomas Anderson of this County a small Tract of Land in the Parish of Bath and County of Dinwiddie bounded as follows. Beginning at John Booth's Corner Hickory at A Thence on his own Line S77 W 66 Poles to his Corner at B Thence on John Jones's Line S67 E 88 Poles to his Corner Hickory at C Thence along John Booth's Line N21 W 54 Poles to the Beginning containing Ten Acres and Seventy Poles. — by

James Greenway Surv.r

Certificate

10 Acres

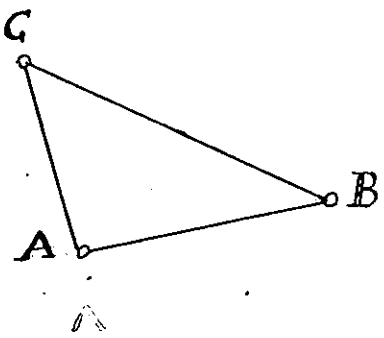

Nov.r 28th. 1772
Surveyed for Coll. John Jones of Dinwiddie County a small Tract of Land in Bath Parish of the same County and bounded as follows. Beginning at ~~Thomas~~ John Booth's Corner White Oak at A Thence on his Line N60 W 45 Poles to a Hickory in the same at B Thence N30 E 31 Poles on Matthew Jones's Line to his Hickory at C Thence on Gilliam Booth's Line S10 E 66 Poles to the Beginning containing Seven Acres and four Poles

By James Greenway

Surveyor of Dinwiddie

Certificate & Platt delivered

7 Acres

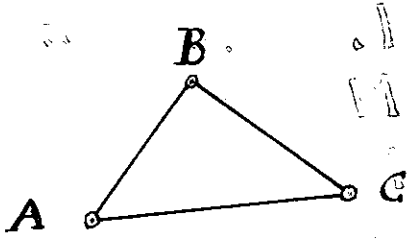

September 22d 1773 Surveyed for John Ferguson of the City of Williamsburg a Tract of Land in Bristol Parish in Dinwiddie County Beginning at Brownder's Corner Shrub Oak on the upper Side the main Road at **A** thence N 13 W 76 Poles to a Corner at **B** thence N 71 W 41 Poles on the Line of a small Slip of Kings Land to C Thence N 3 W 97 Poles on Alexander Shaw's Line to a Gum on the Cow Branch at **D** Thence down the Cow Branch to a Bending and up a Slash of the same to a Corner formerly a small Popilar in Mr Shaw's Line at **E** Thence on his Line Brownder's N 77 E 44 Poles to his Corner at **F** Thence North East 448 Poles to his Hickory at G Thence S 22 1/2 W 26 Poles on Atkinson's Line to a Corner near a small Branch at **H** Thence S 67 1/2 E 169 Poles crossing the Road twice to a Pine on the lower Side of the same at **K** Thence N 75 W 17 Burge's Line 566 Poles to James Pitillo by Patent in the Year 1731 for 580 Acres but by Poles to the Beginning formerly granted contain 662 Acres. by the present Survey thereof is found to

James Greenway
Surveyor of Din.

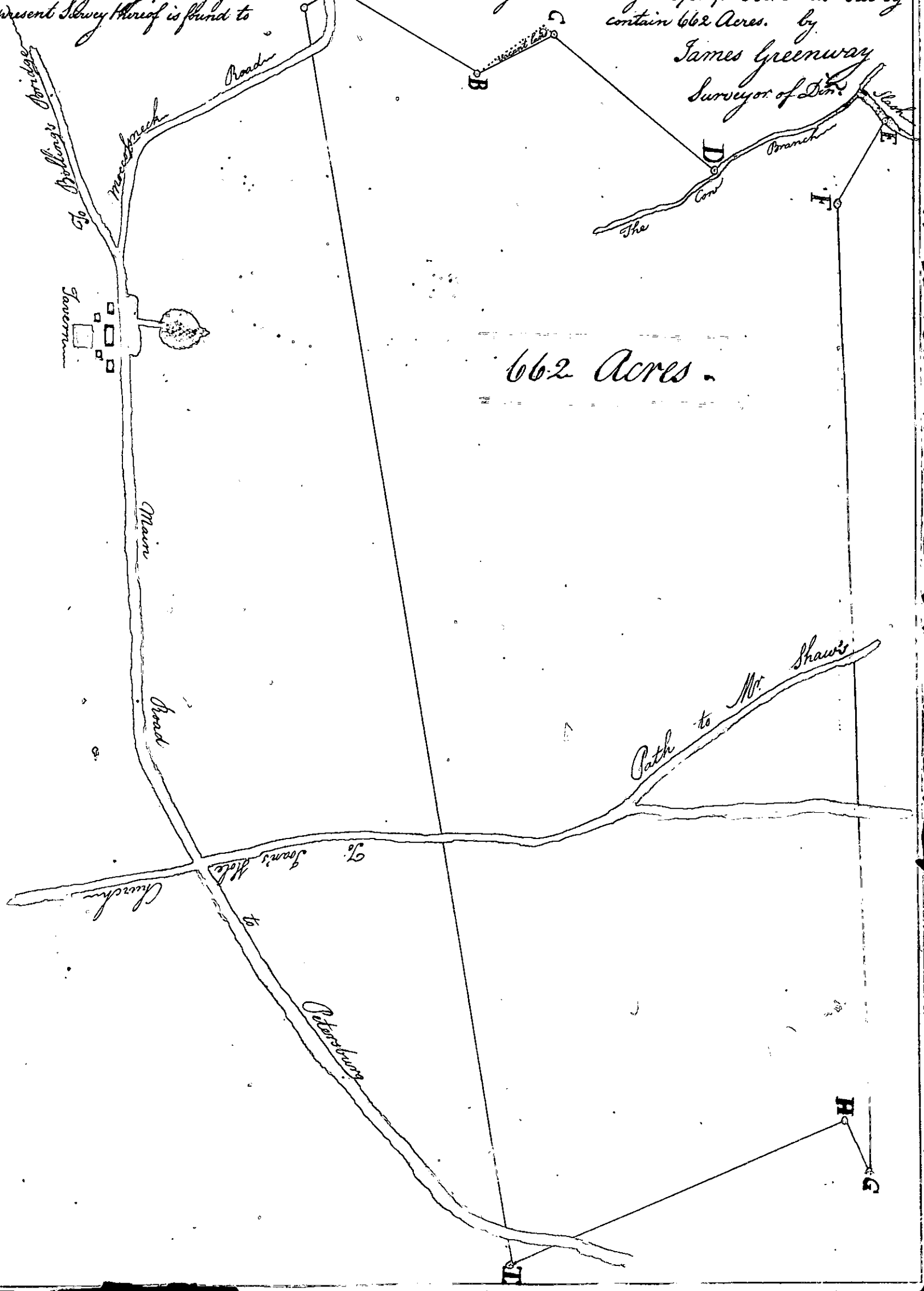

28

September 28th 1773 Surveyed for William Watts of Bristol Parish and Dinwiddie County A Tract of Swamps and sunken Land adjoining his own high Ground where he lives: Beginning at a Corner between Pointers on the South Side the main Stream of Matrosneck Creek at A Thence S 40 W 84½ Poles to his Corner White Oak at the Edge of the high Land at B Thence along the Edge of the Reeds growing on the Border of the Sunken Ground according to the Meanders thereof to C, D, and E his other Corner on the Edge of the Swamps Land: Thence N 66½ E 50 Poles to the main Stream; running through the Mud and Reeds to three Papaw Gums at the lower End of Low's Pond at F, Thence up the main River to the Beginning containing 64 Acres and not one Half fit for Cultivation.

by James Greenway Surveyor Din.

64 Acres

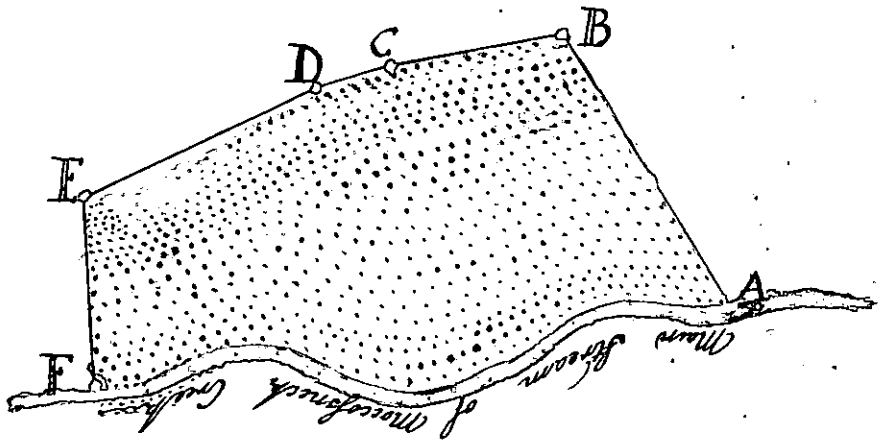

Plat & Certificate

September 27th 1773 Surveyed for Alexander Shaw a small Tract of Land on the Cow Branch adjoining his own Line where he now lives in Bristol Parish and Dinwiddie County Beginning at a Corner between Pointers in a Slash in his own Line at A Thence down the Slash S 5 E 16 Poles to the Cow Branch at B Thence down the said branch according to the several Meanders thereof to his Corner White Oak at C Thence along his Line N 77 E 52 Poles to the Beginning; containg four Acres; by

James Greenway

4 Acres

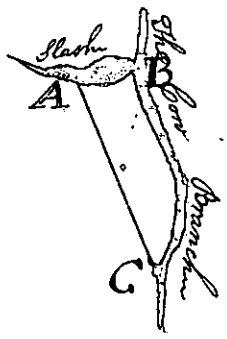

Plat & Certificate

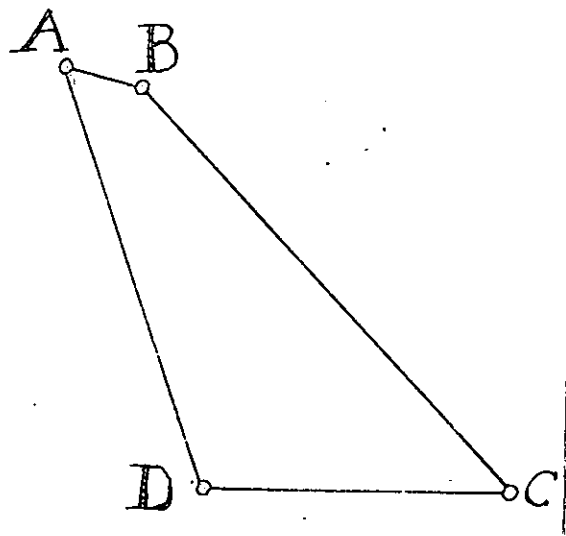

Nov.r 19th 1773 Surveyed for Jeremiah Pritchett a Tract of Land in Bath Parish in Dinwiddie County Beginning at his Corner Black Jack at A Thence on John Young's Line S75 E 20 Poles to a faced Corner Thence from B to C S42½ E 144 Poles to Aaron Pritchet's Corner between Pointers: Thence from C to D West 80 Poles on Peter Pritchett's Line to his Corner Pine: Thence from

D to A N18 W 122 Poles on his own Line to the Beginning containing Thirty three Acres and sixty Six Poles.

by

James Greenway

Plat & Certificate

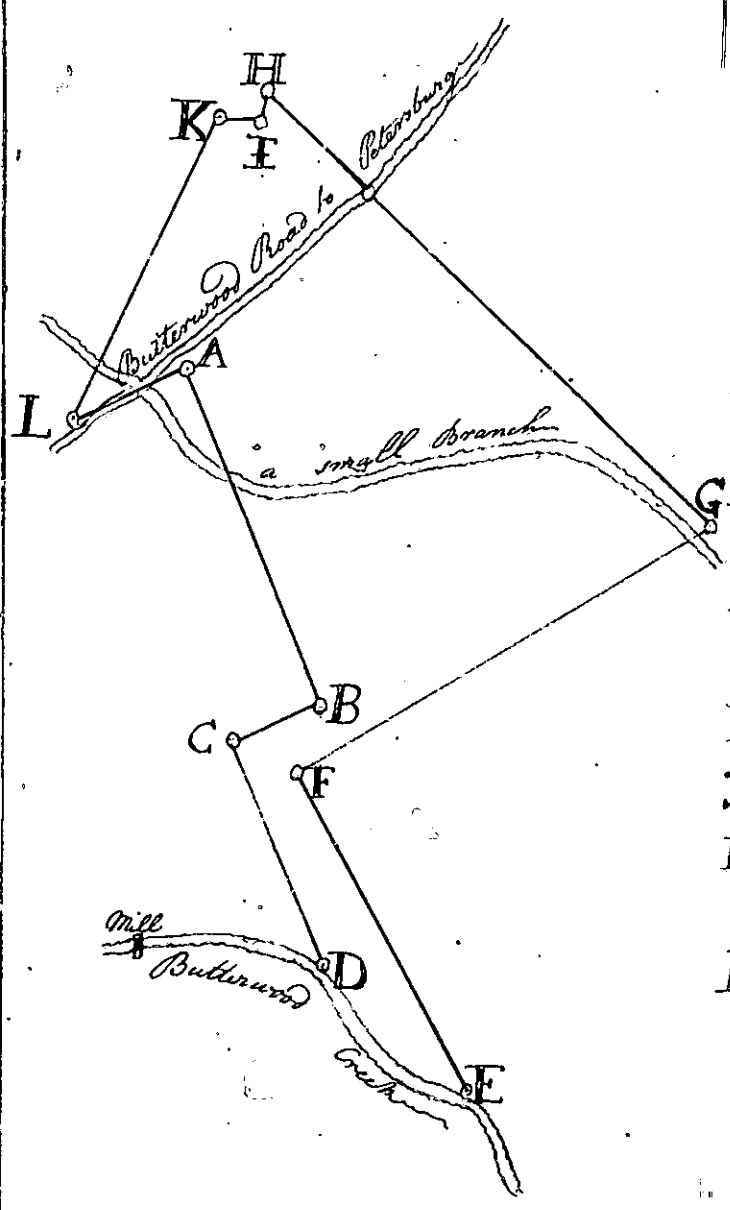

Surveyed for John Roberts but assigned to James Greenway Nov.r 19th 1773 A Tract of Land in Bath Parish in Dinwiddie County on the North Side of Butterwood Creek Beginning at John Nunnally's Corner Shrub Oaks on the Side of the main Road at A Thence from

A to B S23 E 95 Poles on his Line to a Corner of his Fence: Thence
B to C S65 W 25 Poles to his other Corner of his Fence: Thence from
C to D S23 E 60 Poles on Williamson's Line to a Corner on Butterwood Creek: Thence from
D to E down the said Creek according to the several Meanders thereof to Mayes's Corner: Thence from
E to F N30 W 94 Poles on his Line to a Corner cut down at the Edge of a small Field: Thence from
F to G N56 E 126 Poles to his Shrub-Oak near a Slash:
G to H N47 W 158 Poles to Mitchel's Corner White Oak
H to I S13 W 8 Poles on his Line to his Corner Black-Jack
I to K N80 W 10 Poles to Atkinson's Corner:
K to L S23½ W 88 Poles on Roger Atkinson's Line to John Nunnally's Corner White Oak near his House:
L to A N64 E 36 Poles across the Road to the Beginning containing Ninety Nine Acres and Three Quarters

By

James Greenway

Plat & Certificate

Nov.r 20th 1773 Surveyed for John Roberts a Tract of Land in the County of Dinwiddie in Bath Parish Beginning at James Pritchetts Corner Red Oaks at A Thence from

A to B S70 W 44 c.p. on his Line to his Red Oak near the Path on a Hill: Thence from

B to C S38 W 120 c.p. on Mayes's Line to his Red Oak

C to D N10 E 131 c.p. to Mitchel's Corner Black-Jack

D to A S78 1/2 E 72 c.p. on James Pritchett's Line to the Red-Oaks where we began; containing 26 Acres and 57 Poles: By

James Greenway Surv.r

Platt & Certificate

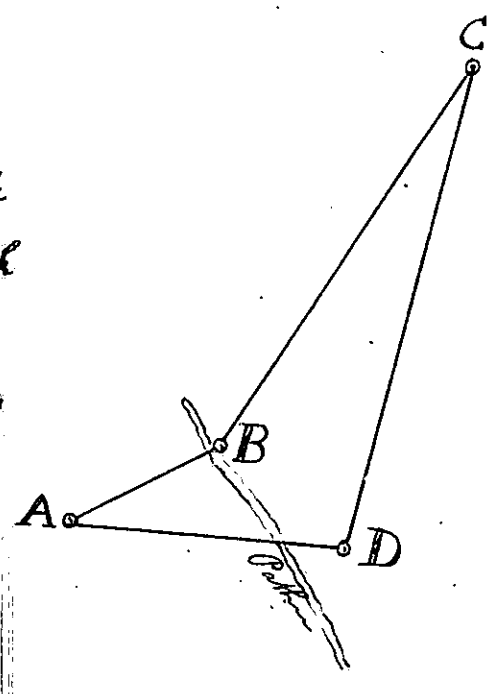

February 8th 1774 Surveyed for Clement Smith of Bath Parish in Dinwiddie County a small Tract of Land lying on the North Side of the Cattail Run in the County and Parish aforesaid. Viz; Beginning at a White Oak in James Butler's Line at A Thence on Joshua Smith's Lines S51 E 18 1/2 c.p. to a faced Corner at B Thence S7 E 42 poles to the Cattail Run at C Thence up the said Run according to the several Meanders thereof to James Butler's Line at D Thence on his Line N36 E 16 c.p. to the Beginning; containing four Acres and 92 Poles

resurvey for Joshua Hitchcock

Platt & Certificate delivered to Order 20 May 1798 James Greenway Surveyor

by John Hitchcock Geo. Pegram Sur.

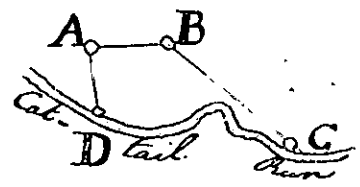

April 27th 1774 Surveyed for Robert Newsum of Bristol Parish and Dinwiddie County a small Tract of Land on a Branch of the Otterdam Swamp in the County and Parish aforesaid adjoining the Lands of Robert Bolling Esq.r; Beginning at his own Corner Red Oak at A Thence N25 W 34 c.p. on his Line to a small Branch at B Thence from B to C up the said Branch according to the several Meanders thereof to his Corner Shrub Oak Thence from C to A N63 E 30 c.p. to the Red Oak where we began containing three Acres and fifteen c.p. Poles.

By James Greenway

Surveyor of Din.

3 Acres 15 c.p. Poles

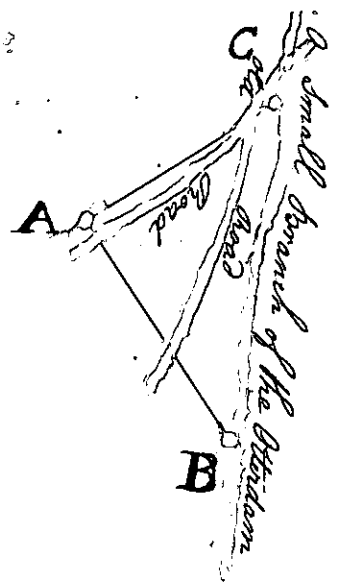

platt & Certificate

April 26th 1774 Surveyed for John Bannister Esquire of Bristol Parish and Dinwiddie County Sixteen Islands lying in Appomattox River adjoining his own high Land in the County and Parish aforesaid. Beginning at a Sycamore on the Southern Bank of the said River on his own Land above his Mill dam at **A** Thence crossing the River N 60 W 26½ Poles to an old Beach on the other Bank thereof at **B** Thence on the Water's Edge according to the several Meanders thereof up the River to an old dead Tree near a Ridge of Rocks at C Thence crossing Back again on the said Ridge of Rocks to **D** Thence down the River in Manner aforesaid to the Beginning Containing Eighteen Acres and thirty five Poles not more than one fourth part being fit for Cultivation.

By James Greenway
Surveyor of Din.

18 Acres 35 Poles

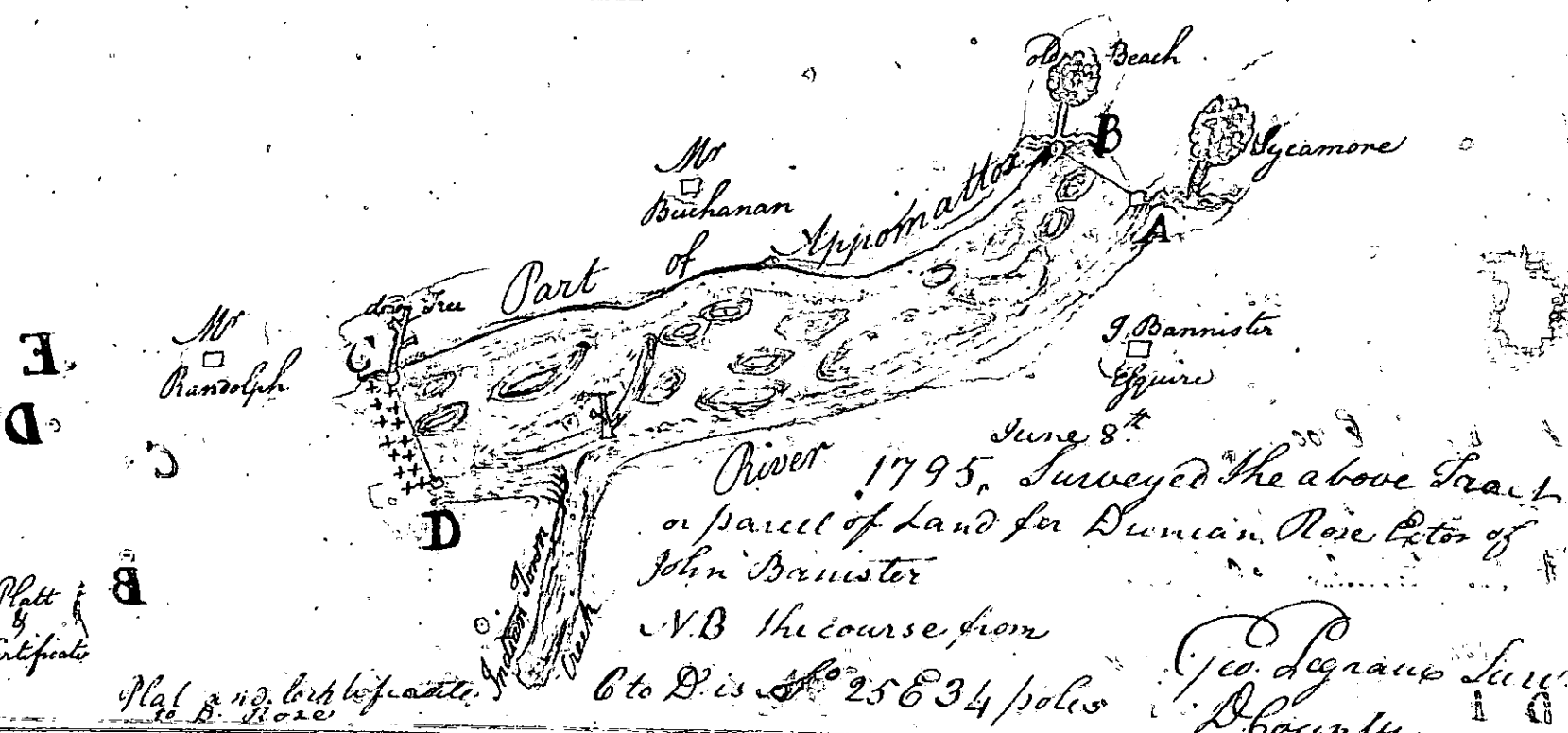

June 8th 1795. Surveyed the above Tract or Parcel of Land for Duncan Rose Exor of John Bannister

N.B the course from C to D is N° 25 E 34 poles

Jno. Legrand Surr. D. County.

Platt & Certificate

Plat & Certificate to B. Rose

April 9th 1776 Surveyed for Jeremiah Overby of Bath Parish in Dinwiddie County a small Tract of Land lying on the Head of Ocquits Branch in the same County and Parish: Beginning at John Wood's faced Corner in Overby's Chain's Breadth at A Thence on James Davis's Line

A to B S 69 deg. W 82 Poles to a faced Corner in the Line of John Banister Esquire

B to C N 18 W 44 Poles on his Line to a Corner Lightwood Knot near a small Branch.

C to A S 82 E 94 Poles on Wood's Line to the Beginning containing Eleven Acres and a Quarter.

by
James Greenway
Surveyor of Din; C.

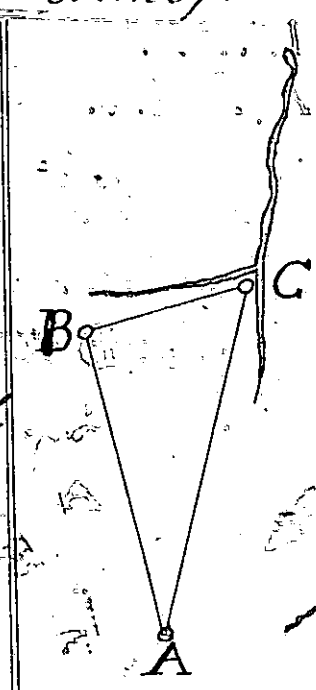

platt & Certificate

30

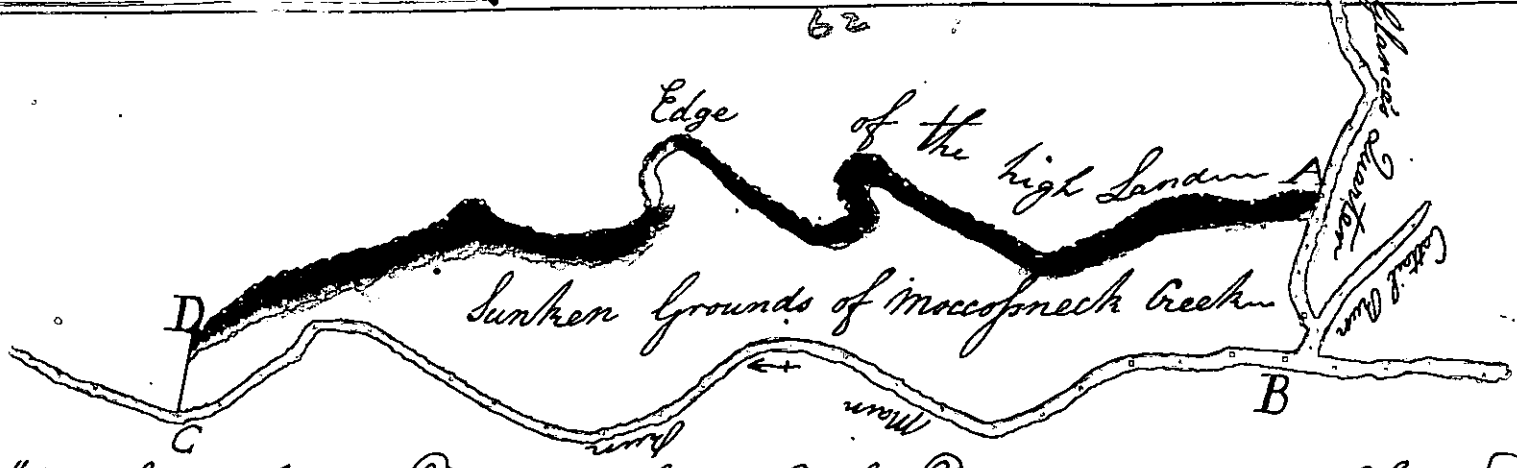

May 15th 1776 Surveyed for Roger Daniel junior of Bristol Parish in Dinwiddie County a Tract of Swamp and sunken Ground on the South Side of Moccosneck Creek in the County & Parish aforesaid obtained by a Caveat and Order thereon in Council June 16th 1774 Beginning at A on Glance's Quarter thence down the said Branch according to the several Meanders thereof to Moccosneck Creek at B Thence from B to C down the said Creek according to the several Meanders thereof to Shipwith's Corner on the Main Run: Thence on Shipwith's Line from C to D South 69 degs West 20 Poles to the Edge of the Swamps Land Thence along the Edge of the high Land according to the several Windings thereof to the Corner on Glance's Quarter where we began at A containing eighty three Acres by James Greenway Surveyor of Din.

Platt & Certificate

March 7th 1777 Surveyed for William Davis of Bristol Parish & Dinwiddie County by Assignment from John Daniel a Tract of Land on the Ridge between Stoney Creek and Roanty in the Parish of Bristol and Dinwiddie County Beginning at Agness Perry's Corner Pine in Baugh's Line at A. Thence from



A to B N 80 E 100 Poles on Perry's Line through the Cornfield to a Spring at the Branch. Thence down the Branch from

B to C. N 2 W 26 poles to Lunsford's Line Thence on his Line from

C to D. N 65½ degs E. 24 Poles to a Red Oak blown down Major's Corner

D to E. N 11 W 18 Poles on Major's Line to a Gum at their Fence

E to F. S. 84. W. 140 Poles on Major's & Gary's Line to Baugh's Corner in Gary's Line

F to A. S. 22. E. 63 Poles on Baugh's Line to the Beginning containing forty one Acres and fifteen Poles. By James Greenway Surveyor of Dinwiddie County

Platt & Certificate given to William Davis who afterwards assigned it to John Mingie, upon which the said John Mingie made an Entry on my Book by Virtue of part of a Land Warrant N. 338 and a Survey being again made on the Land the Works were returned to the Land Office for a Patent to issue in the Name of the aforesaid John Mingie April 1794 it being judged the most eligible Method to save his Land.

James Greenway Surveyor of Din. C.

1777 April 8th; Surveyed for James Overby of Bath Parish and Dinwiddie County a Tract of Land lying on Ledbetter's Creek in the County and Parish aforesaid. Beginning on the said Creek in Chriswell's Line Thence on his Line from

A to B. N 59 deg. E. 92½ Poles to a Shrub Oak in Roger Atkinson's Line
B to C. N. 67. W. 10 Poles on Atkinson's Line to a White Oak at the Poplar Branch: Thence down the Branch according to the several Meanders thereof from
C to D to Leadbeater's Creek. Thence from
D to A up the Creek as it meanders to the Beginning.
Containing ten Acres and seventy four Poles.
By

James Greenway Surveyor of Dinwiddie County

Platt & Certificate

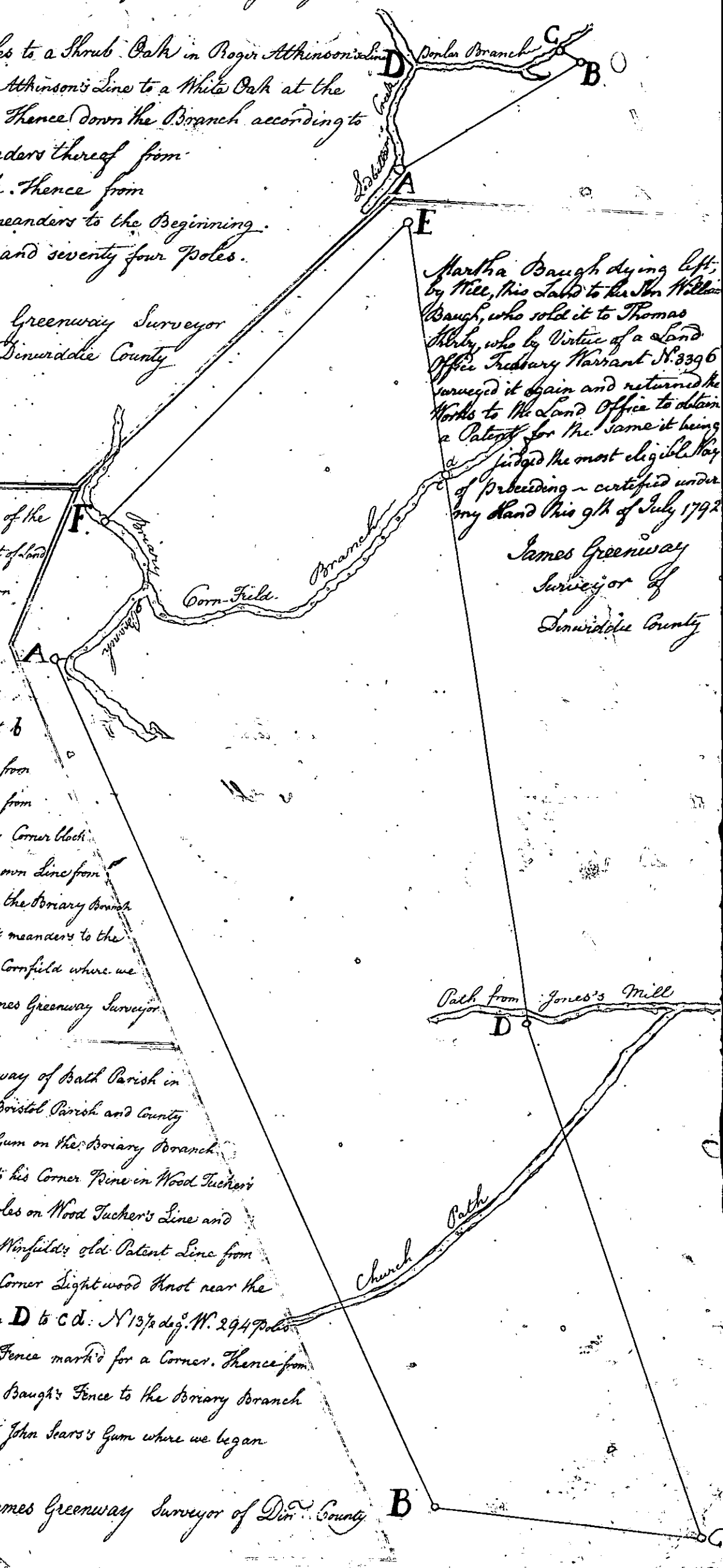

Martha Baugh dying left, by Will, this Land to her Son William Baugh, who sold it to Thomas Sherby, who by Virtue of a Land Office Treasury Warrant No. 3396 surveyed it again and returned the Works to the Land Office to obtain a Patent for the same it being judged the most eligible Way of Proceeding – certified under my Hand this 9th of July 1792

James Greenway Surveyor of Dinwiddie County

March 14th 1777. Surveyed for Martha Baugh of the Parish of Bristol in Dinwiddie County a Tract of Land lying in the same County and Parish on the Northern Branches of Stoney Creek Beginning at [illegible]

[illegible] the Mouth of the Cornfield Branch at b Thence up the Corn field Branch as it meanders from b to c d to Perry's Line Thence on her Line from c d to E. N. 13½ deg. W. 112 Poles to Baugh's Corner Block Jack in her old Field. Thence on her own Line from E to F S. 40. W. 145 Poles to three Gums in the Briary Branch Thence from F to b up the Briary Branch as it meanders to the Mouth of a small Branch running near her Cornfield where we began containing 85 Acres 78 Poles by James Greenway Surveyor

March 14th 1777 Surveyed for James Greenway of Bath Parish in Dinwiddie County a Tract of Land lying in Bristol Parish and County aforesaid Beginning at John Sears's Corner Gum on the Briary Branch at A Thence on his Line S 14 E 357 Poles to his Corner Pine in Wood Tucker's Line at B Thence from B to C. S 87 E 116 Poles on Wood Tucker's Line and Winfield's old Line to a Corner. Thence on Winfield's old Patent Line from C to D N. 24 W. 238 Poles to Perry's Corner Lightwood Knot near the Mill-path. Thence on Perry's Line from D to c d. N 13½ deg. W. 294 Poles to a Gum in a small Branch near Baugh's Fence mark'd for a Corner. Thence from d to b down the said Cornfield Branch near Baugh's Fence to the Briary Branch Thence from b to A up the Briary Branch to John Sears's Gum where we began containing 357 Acres 118 Poles by

James Greenway Surveyor of Din. County

Platt & Certificate
Patent issued

Surveyed for William Thompson of Bath Parish in the County of Dinwiddie a Tract of Land in the same County and Parish lying on both Sides of the Wolf-Trap Branch and bounded as follows. — Beginning his White Oak at

A to **B** S. 88. degs. West on Poythress's Line to a Branch near Thompson's Plantation. —

B to **C** Down the said Branch to the Fork of the Wolf-Trap & up the other Fork to Penninston's Line. —

C to **D** S. 11 E 132 Poles on Penninston's Line to Wainright's Line a Corner near the Wolf-Trap Branch.

D to **E** N. 80 E 132 Poles on Wainright's Line crossing the Wolf-Trap Branch to Thompson's Corner.

E to **A** N. 8 W 128 Poles through his Plantation and House to his Corner White Oak where we began containing one Hundred Acres by

James Greenway
Surveyor of
Dinwiddie County

1778

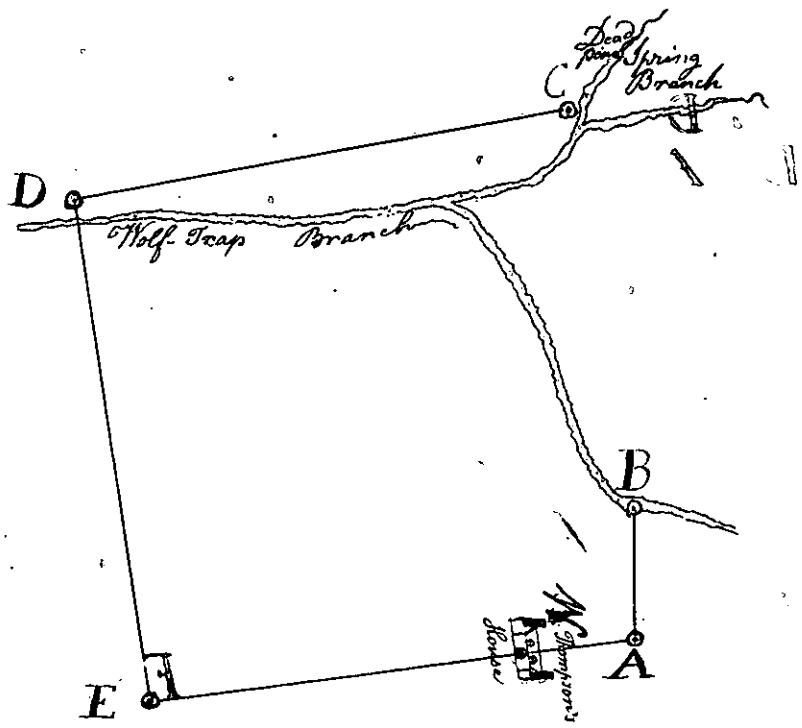

Surveyed for Peter Poythress Esquire of Prince George County a Tract of Land lying in Bath parish and Dinwiddie County on the South Side of Butterwood Creek beginning at Peter Wynne's Corner Shrub White Oak in his own Line: Thence from **A** to **B** N. 5 W 48 poles to Butterwood Creek: Thence

B to **C** down the said Creek according to its different Meanders to Peter Wynne's Corner on the same. Thence

C to **A** S. 85 W 57 Poles to the Beginning containing nearly Thirteen Acres. — By

James Greenway Surveyor
Din. Co.

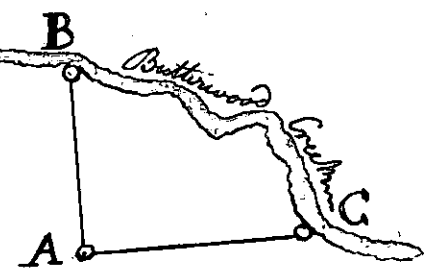

Platt & Certificate delivered. J.G.

Surveyed for Colo. William Heth of Bristol parish in Dinwiddie County a Tract of Land lying on Hardword Run in Bath Parish and County aforesaid bounded as follows. — Beginning at a Corner White Oak in James Greenway's Line at A thence to B along his Line South 70 degrees East forty six poles

B to C South Twenty two degrees East one hundred and Thirty six Poles to his Hickory

C to D S. 1 E. Thirty six Poles on Rachels Line

D to E S. 89 E. 110 Poles to a Corner near his Fence

E to F S. 2 E. W. 200 Poles upon Rachels & Rivers's Line Crossing Hardword Run to a Corner near the Edge of Rivers's old Field

E to G N. 58 W. 106 Poles along a Line of Rufsels Patent now the Line of Greenway aforesaid to a Corner.

G to H N. 43 W. 42 Poles on the Line of John Tabb to a Corner

H to I N 49. W 22 Poles to a Corner in his Line

I to K N 45 W. 58 Poles to his Corner near Hardword Run

K to L N 56 W 20 Poles to his Corner

L to M N. 56 Poles upon his Line formerly Blands old Line to the mouth of a Slash in Hardword Run

M to N N. 28 W. 38 Poles along the same old Line now the line of John Tabb to the White Oak in Greenway's Line where began. containing Two Hundred Acres

October 11th 1785.

James Greenway Surv.
Din. Co.

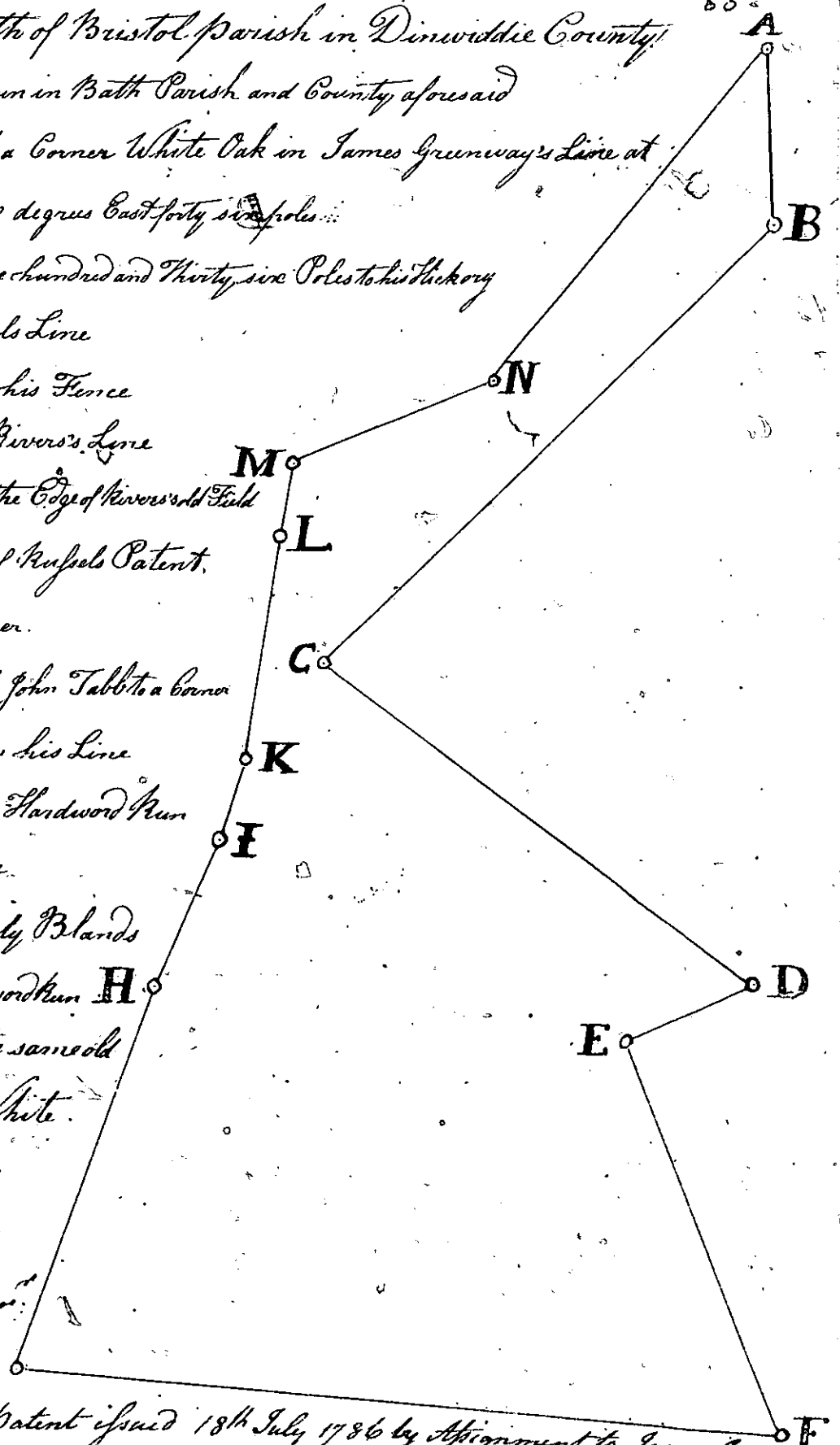

Platt & Certificate, the Works returned and Patent issued 18th July 1786 by Assignment to James Greenway

Surveyed for Colo. William Stith a Tract of Land in Bristol parish and Dinwiddie County. Beginning at a Corner of Robert Tuckers and Joseph Tuckers at A. Thence with Robert Tuckers Line S. 80 W. 360 Poles to Warrens Corner Lightwood Knot at B. Thence from B to C N. 5. E. 158 Poles to this Corner Red Oak

C to D N. 85 W. 63 Poles

D to E S. 4 E. 28 Poles

E to F N. 85. E. 207 Poles to Jo: Tuckers Pine

F to G S. 8. E. 97 Poles to Jo: Tuckers Corner

Thence on Jos: Tuckers Line

S. 75 E. 186 Poles to beginning, containing Two Hundred and Fifty Acres. March 30th 1786

James Greenway Surv.r
Din. Co.

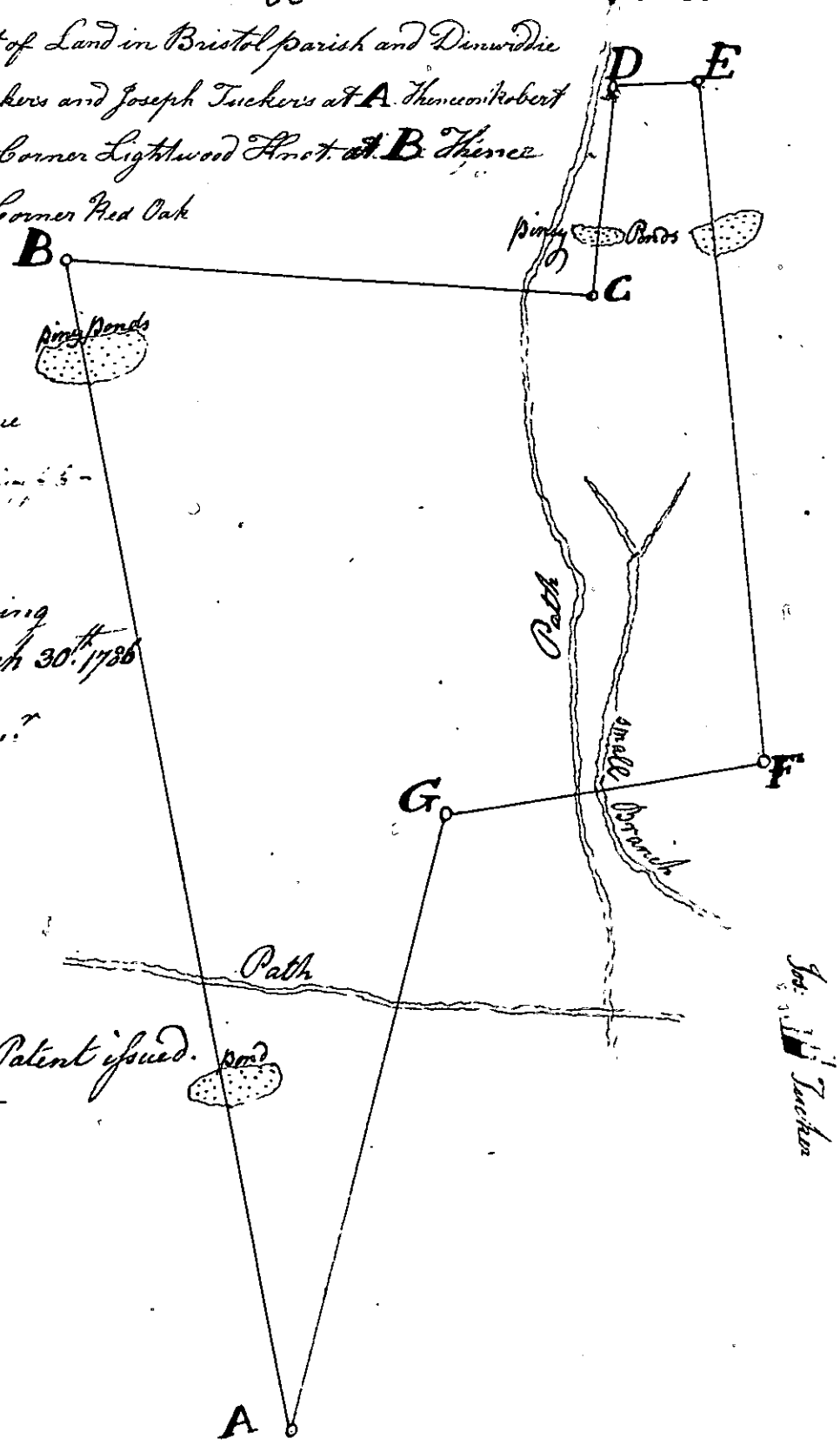

Platt & Certificate; the Works returned, Patent issued. by Assignment to James Greenway

Surveyed for Adam Wells of Bath Parish and Dinwiddie County Assignee of Thomas Lewelling and by Virtue of a Land Warrant Office Treasury N. 338 being part of a Warrant No. 14735 dated Nov.r 7th 1782 a Tract of Land lying in the County & parish aforesaid beginning at a Corner in Miles his Line in a Slash of the Reedy Branch at A Thence on his Line S. 65 deg.s W. 133 Poles to Wells's Line at B Thence on his Line N 10 E 183 Poles to Corner Shrub Oak in Adam Wells's Line at C — Thence S. 43. E. 80 Poles to his Corner Pine at D in the Reedy Branch. Thence D to A on Thomas Rony's Line S. 28. E. 69 Poles to the Beginning containing Sixty eight Acres and an Half — by

James Greenway
Surveyor Din.
May 9th 1789

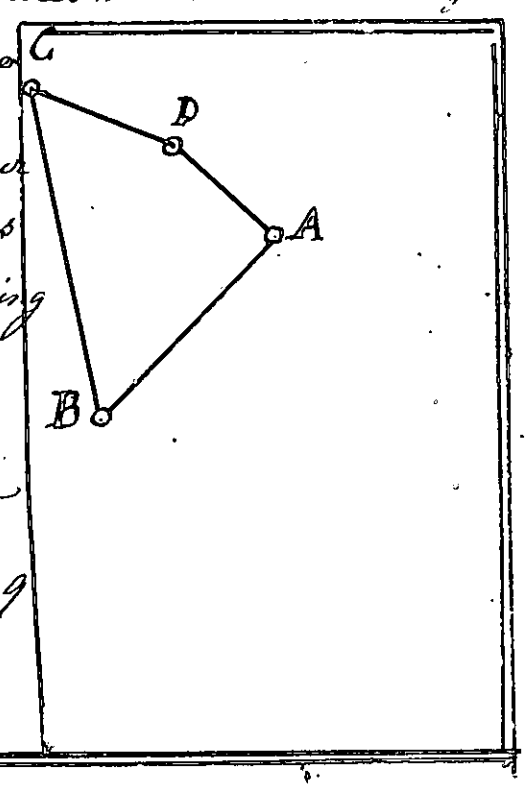

Platt & Certificate —
Patent issued —

Nov.r 18th 1791

Surveyed for William Perkins of Bristol Parish in Dinwiddie County a Tract of Land, being sunken Grounds, adjoining his own high Lands lying on the East Side of Roanty Swamp, frequently called Moccosneck Creek in the County and Parish abovementioned Beginning at a Corner Elm on the Eastern Bank of the said Creek adjoining the Lands of John Kirby at **A** Thence S.72. E. 18 Poles on his Line to the Edge of the high Land: Thence **B** to C along the Border of the high Land as it adjoins the Swamp, and according to its several Windings to the lower End of his Tract adjoining the Lands of John Perkins.

Thence C to **A** up the main Run of Roanty Creek or Swamp, according to the several Meanders thereof, unto the Beginning. Containing 49 Acres 121 Poles being new Land never before granted.

James Greenway

Surveyor Din.

Platt & Certificate delivered to Wm. Perkins

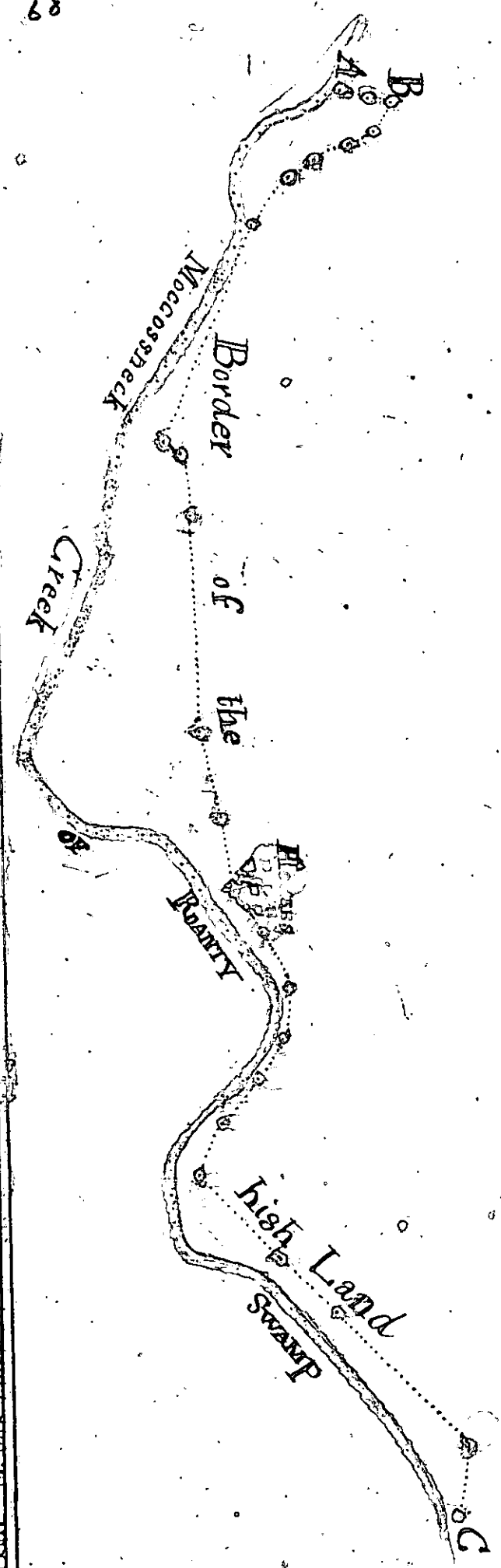

October 19th 1792.

Surveyed for William Loyd of Bristol Parish and Dinwiddie County a Tract of Swamp and sunken Land adjoining his own high Land in the County and Parish aforesaid. Beginning at the Mouth of the first Branch where it empties into Arthurs Swamp below the Mouth of Strouds Branch. Thence crossing Arthurs Swamp A to B N 73 W. 34 poles to the main Run of the Moccosneck Swamp at an Ash Tree on the Bank of the same, adjoining the Lands formerly patented by Herbert and now in possession of John Tabb Esquire. Thence from B to C up the main Water Course of Moccosneck as it meanders to the Mouth of the lower Glade or Great Glade of Hatchers Run. Thence from C to D down the Cabbin Island Run according to the several meanders thereof to its Mouthing into Arthurs Swamp. — Thence from D to E S. 73 E. 20 poles to a Black Gum in the Swamp. — S. 50 E. 8 poles to Holly Island and S. 55 E 11 poles to Strouds Branch. — Thence from E to A down Stroud's Branch to the main Run of Arthurs Swamp; and down the said Arthurs Swamp as it meanders to the Fork where the First Branch enters into the same at the place where we began containing Forty six Acres and an Half.

Platt & Certificate

James Greenway Surveyor
Dinwiddie County

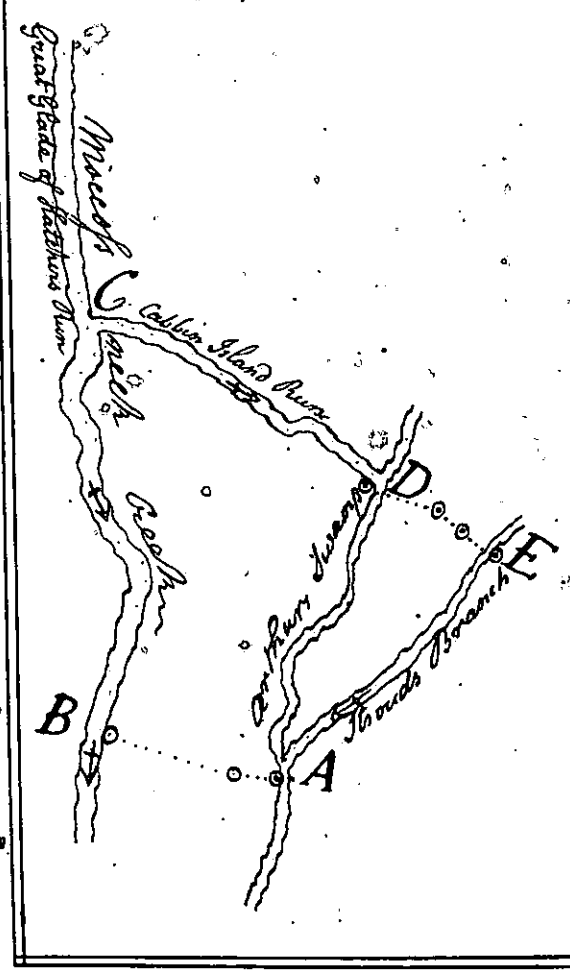

October 20th 1792

Surveyed for Jesse Bonner in Bristol Parish, Dinwiddie County a Tract of Land on Joan's Hole Swamp in the same County and Parish beginning at his Corner on the North Side of the said Swamp at A. Thence on his Line N 73 E. 32 poles to a small white Oak at B — Thence on his Line S. 15 E. 78 poles to Joan's Swamp at C — Thence up the said Swamp along the main Run according to the several meanders thereof to the Beginning containing 12 Acres

Platt & Certificate

James Greenway
Surveyor Din. Co.

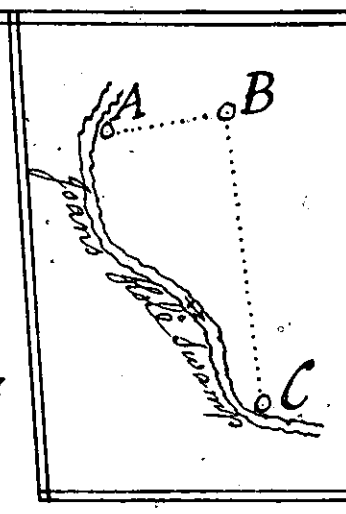

October 22d. 1792 -- Bristol Parish Dinwiddie County

Surveyed for Richard Troublefield. Beginning at a Corner of John Mitchels near a Slash and on the path at A. Thence on Harrison and Lanthrop's Line. —

A to B S. 33 E. 97 poles to William Parham's Corner Red Oak

B to C N. 57 E. 51 poles on Parham's Line to a Corner of Parham & Troublefield

C to A N. 60 W. 110 poles on Troublefield's Line to the Beginning containing 16 Acres

Platt & Certificate sent to the Land Office and the Fees paid there by J.G.

James Greenway Surveyor.

Din. 6.

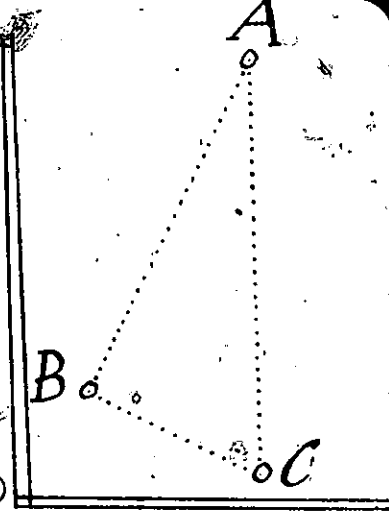

June 23d. 1795

Surveyed for John Epses Lamb, Patsey Epses Lamb Elizabeth Lamb, William Lamb, Daniel Lamb, Robert Lamb and Thomas Hamlington Lamb, Heirs at law to Thomas Lamb dec'd of Dinwiddie County, agreeably to a land office Treasury Warrant Number 4739 dated 8th Nov. 1782, for 100 Acres twenty nine acres fifty poles part of the said Warrant is surveyed on a parcel of Swamp and Sunken land in the said county of Dinwiddie adjoining their own high land and the lands of William Epses and Benjamin Dabney, on the south side of Gravelly Run, begining at the said Lamb's and Benj. Dabney line near a poplar at A from A to B N. 53 E. 46 poles to the main stream of Gravelly run near a Butterwood on the bank B to C down the said run as it meanders to a Willow Oak on the bank of the said run C to D South 6 E. 46 to William Epses and the said Lamb's dead Oak on the edge of the Swamp D to A up the edge of the swamp as it tendeth to the begining

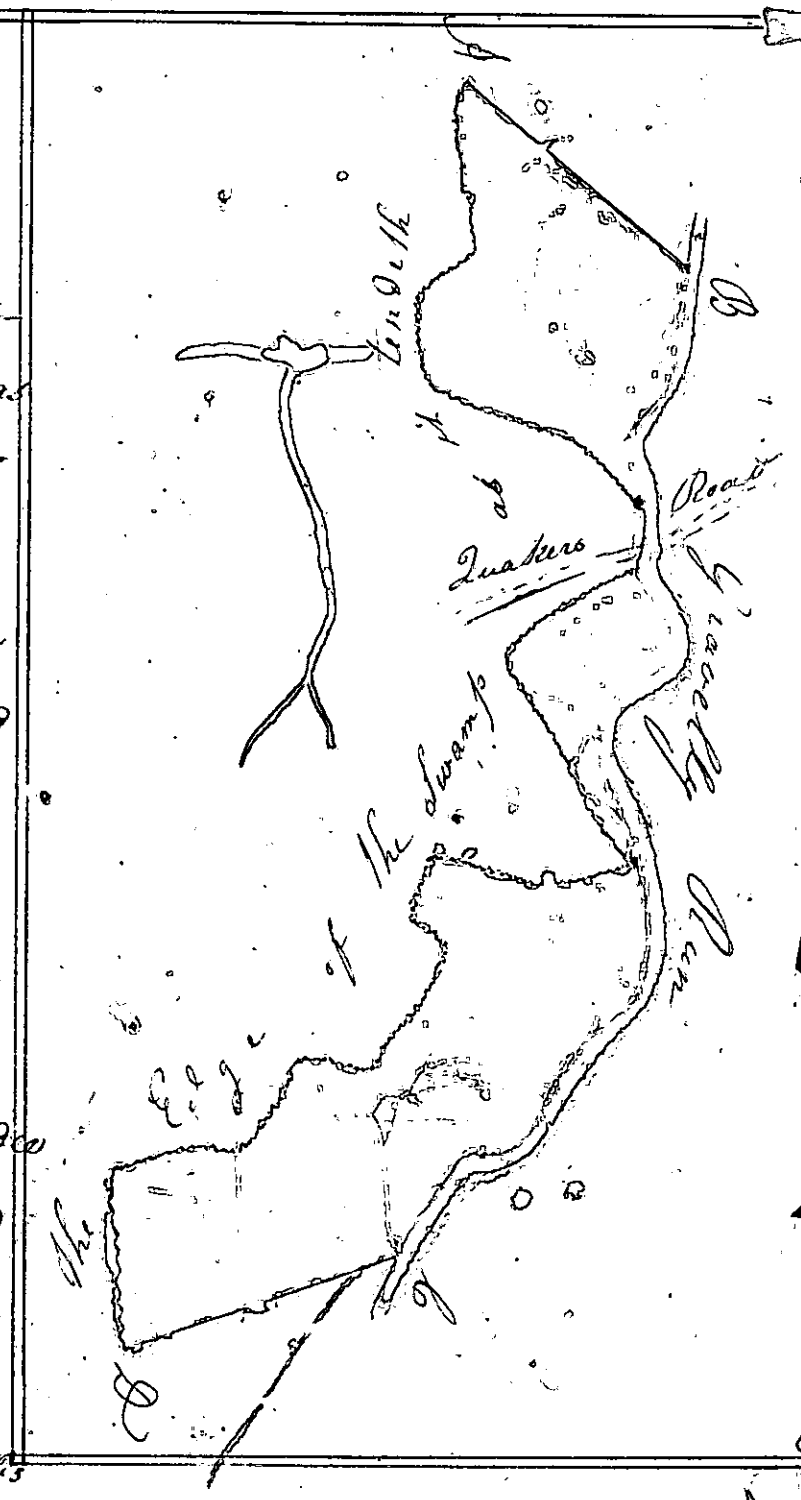

Platt & Certificate

Patent issued 27th July 1796.

Geo. Segraves Surv. of D. County

July 13th 1795

Surveyed for John Baird Junior three Lotts in the Town of Petersburg containing one half Acre each and bounded as followeth Beginning at Joseph Badgers corner on old Street lott No. 22 at A from A to B

No. 75° E 270 feet along the Street to the corner of Alexander McNabb Dec'd lott No. 18. B to C

No. 15° W 240 feet to another corner of McNabb's in Robert Bollings line C to D

So. 75 W 270 feet along Bollings line to the said Badgers corner D to A

So. 15 E 240 feet to the begining

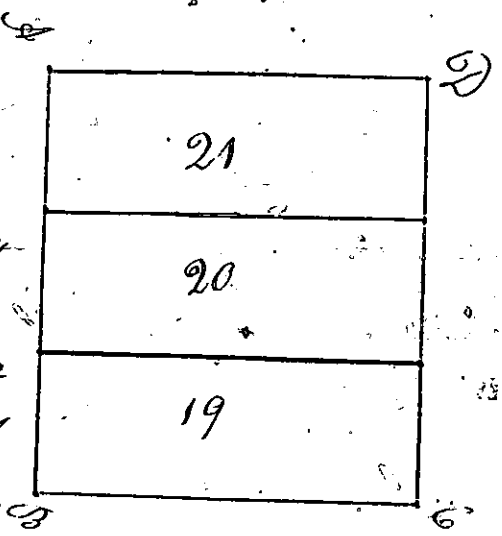

plat & certificate

Geo. Segraves Surv.
Dinwiddie County

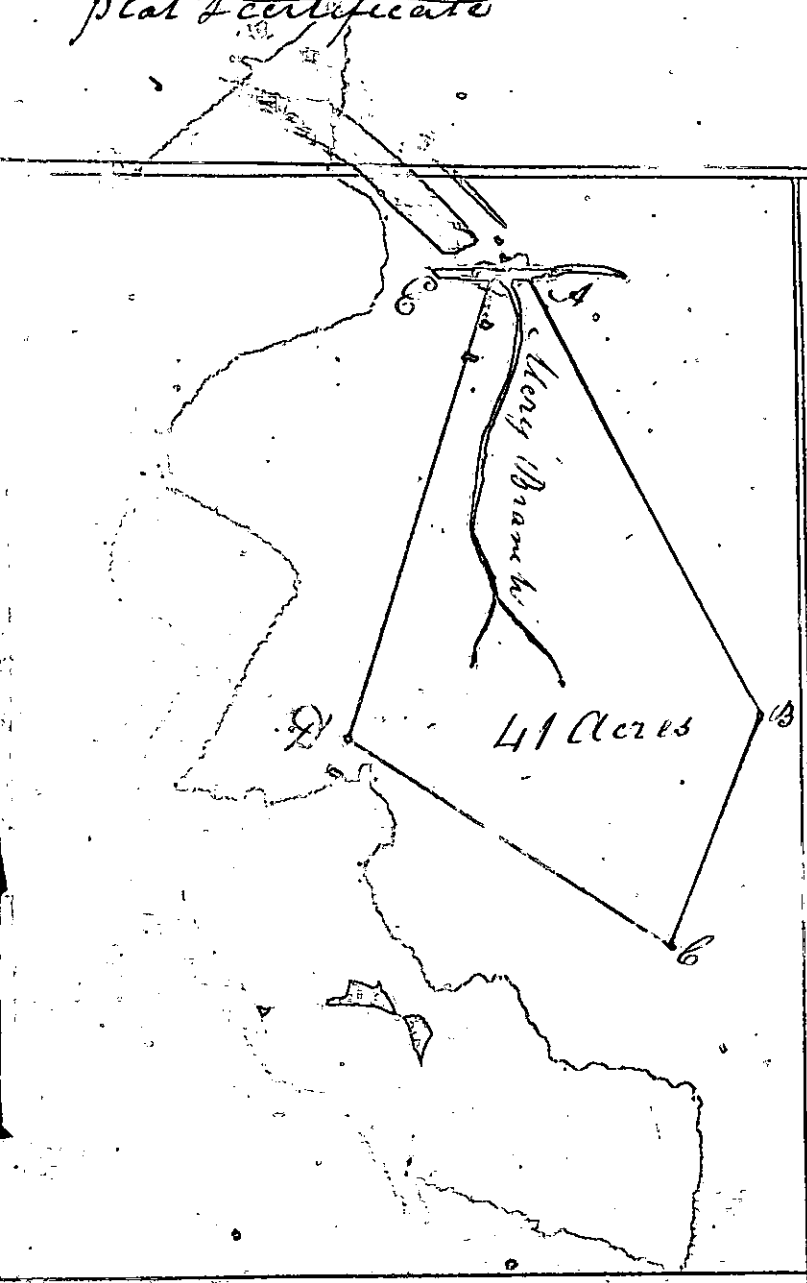

August 22nd 1795 Surveyed for John Perkins of Dinwiddie County forty one Acres of land lying on the North side of Glaneys Quarter Branch in the said County adjoining sundry old lines and bounded as followeth, Begining at Thomas Harmon's line on the said branch at a Bayes Bush A to B from A to B No. 26 W 106 poles to pointers in the said Harmon's line, B to C on the said Harmon's line, No. 22 E 52 poles to his corner Dogwood in John Perkins line formerly Geo. Smith's C to D on the said Perkins line So. 56 E 83 poles to his corner pine formerly John Patterson's D to E So. 19 W 103 poles along the said Perkins line to Glaney's Quarter Branch E to A up the said Branch as it meanders to the begining

plat & certificate

Geo. Segraves Surv.
of Dinwiddie County

PAGES 73 – 74 WERE MISSING IN ORIGINAL BOOK.

July 16th 1796 Surveyed for John Bairds of Chesterfield county nineteen Islands lying in Appomattox River, Begining at a Beach on the North side of the River on the said Bairds land at A, thence from A to B, down the waters edge according to the several meanders thereof to a Birch on the land of Neill Buchanan dec'd, thence from B to C S° 23 E 32 poles to a Birch on the south bank on Prides land, thence from C to D up the waters edge as it meanders to a pine, on Thomas T. Bolling's land, thence from D to A N° 16 W 38 poles to the begining; containing 16 acres 36 poles.

Geo: Legrand S. D. C.



To a Birch, thence N° 57° E^{s} 13 Poles to a dead Birch N° 20° W^{s} 37 Links to a Spanish Oak - thence S° 88° W^{s} 18 Poles to an ash - thence S° 10° W^{s} 3 Poles to a Sapling, thence S° 72° W^{s} 2 Poles to a Birch - thence S° 46° W^{s} 6 Poles to a Bunch of Bushes. thence N° 78° W^{s} 8 Poles to a Rock - thence S° 25° W^{s} 6 Poles to the Beginning

35B

1st 1 Beg.g at a Birch on lower End of first Buzzard Island thence along the waters Edge S.° 84° W.s 10 Poles thence S.° 65° W.s 7 Poles to a Birch, thence N.° 8° W.s 2 Poles to a Hickory - thence N.° 59° E.s 7 Poles to a Hickory - thence N.° 85°. E.s 10 Poles to a Lycamore thence S.° 19° E.s 4 Poles to the Beginning —

2d 2 Beg.g at a Beach on the lower End of second Buzzard Island at A - thence along the waters Edge S.° 89½ W.s 24 Poles to a Beach - thence N.° 49° W.s 6 Poles to an ash - thence N.° 1 E.s 3 Poles to a Holly thence N.° 81° E.s 19 Poles to a Persimmon Tree - thence S.° 60° E.s 6 Poles to waters Edge - S.° 37° E.s 8 Poles to the Beginning —

3 Beg.g at an Elm on lower End of Beach Island - thence along the waters Edge N.° 70° W.s 6 Poles to a Beach - thence S.° 62° W.s 5 Poles to a Birch - thence N.° 65° W.s 8 Poles to waters Edge - thence N.° 83° W.s 3 Poles to a Beach - thence N.° 5° E.s 1 Poles to a Beach - thence N.° 87° E.s 8 Poles to a Beach - thence S.° 70° E.s 10 Poles to Beginning —

4th 4 Beg.g at an alder on lower End of 1st upper goat Island at A - thence along the waters Edge S.° 87° W.s 16 Poles to an Elm - thence S.° 84° W.s 42 Poles to waters Edge - thence S.° 69° W.s 4 Poles to upper End of said Island thence S.° 71° E.s 4 Poles to a willow oak - thence N.° 85° E.s 28 Poles to a Hickory - thence S.° 82° E.s 17 Poles to a Birch - thence N.° 41° E.s 8 Poles to a Lycamore - thence N.° 69° E.s 9 Poles to the Beginning —

5th 5 Beg.g at a Birch on upper End of 2d Goat Island at A thence along the waters Edge N.° 52° E.s 5 Poles to a Butterwood - thence N.° 88° E.s 7 Poles to a white oak - thence N.° 73° E.s 12 Poles to lower End of said Island - thence S.° 31° W.s 11 Poles to a Lycamore - thence S.° 68° W.s 4 Poles to waters Edge - thence N.° 88° W.s 12 Poles to waters Edge - thence N.° 23° W.s 3 Poles to Beginning —

6th 6 Beg.g at a Birch on upper End of 3 Goat Island at A - thence along the waters Edge - N.° 78° E.s 14 Poles to a dead oak - thence S.° 54° E.s 4 Poles to an ash on lower End - thence S.° 71° W.s 16 Poles to waters Edge - thence N.° 10° W.s 3 Poles to Beginning —

7th 7 Beg.g at a Beach on S.° side of Ragged Island at A thence N.° 82° W.s 5½ Poles to white oak - thence N.° 1° E.s 5 Poles to a Lycamore - thence N.° 68° E.s 5 Poles to a Beach - thence S.° 32° E.s 7 Poles to a Butterwood - thence S.° 55° W.s 3½ Poles to the Beginning —

8th 8 Beg.g at a willow Oak on upper End of 1st Indian Town Islands - thence along the waters Edge - S.° 54° E.s 4 Poles to a Birch - thence S.° 83° E.s 8 Poles to a Persimmon Tree - thence N.° 67° E.s 12 Poles to a Persimmon Tree - thence N.° 52° E.s 12 Poles to a Birch - thence N.° 25° E.s 16 Poles to a Beach in lower End - thence S.° 64° W.s 26 Poles to a Holly - thence S.° 75° W.s 10 Poles to a willow oak - thence S.° 32° W.s 12 Poles to the Beginning —

9th 9 Beg.g at a willow oak on upper End of 2 Indian Town Islands at A thence along the waters Edge - S.° 75° E.s 45 Poles to a Birch - thence N.° 79° E.s 18 Poles to a Birch - thence N.° 24° E.s 9 Poles to a Birch in lower End thence S.° 64° W.s 14 Poles to a Persimmon Tree - thence S.° 71° W.s 8 Poles to a Beach - thence S.° 67° W.s 6 Poles to the Beginning —

3rd

the 10 Beg.g at a Persimmon Tree in lower End of 1st Birch Island at A thence along the waters Edge N.° 67.° W.d 6 Poles to a willow - thence N.° 85.° W.d 6 Poles to a willow thence S.° 66.° W.d 10 Poles to a Persimmon tree - thence S.° 50.° W.d 6 Poles to an ash & thence S.° 52.° E.d 3 Poles to a willow oak - thence N.° 74.° E.d 24 Poles to the Beginning ——

the 11 Beg.g at a Birch in upper End of 2d Birch Island at A thence along the waters Edge - N.° 72.° E.d 6 Poles to an Elm - thence N.° 83.° E.d 30 Poles to an ash in lower End - thence N.° 78.° W.d 22 Poles to a willow oak - thence S.° 82.° W.d 14 Poles to a Persimmon tree - thence S.° 16.° E.d 4 Poles to Beginning ——

the 12 Beg.g at a Birch in lower End of Holly Island at A thence along the waters Edge - N.° 88.° W.d 23 Poles to a Birch - thence South 1 Pole to alder Bushes - thence S.° 61.° E.d 10 Poles to a Beach - thence S.° 84.° E.d 9 Poles to an Elm - thence N.° 35.° E.d 9 Poles to the Beginning ——

13 Beg.g at a Turkey Oak on upper End of lower Goat Island at A thence along waters Edge East 14 Poles to a Birch - thence N.° 55.° E.d 8 Poles to a Birch - thence N.° 25.° E.d 6 Poles to a Turkey oak - thence N.° 9.° W.d 11 P. to several willows thence S.° 51.° W.d 20 Poles to a Lycamore - thence S.° 41.° W.d 9 Poles to a Holly thence S.° 17.° W.d 3 Poles to the Beginning ——

14 Beg.g at a Beach on North side of mill Island at A thence along the waters Edge - S.° 69.° W.d 10 Poles 16 links to a Birch - thence S.° 64.° W.d 10 Poles to a Birch - thence S.° 40.° W.d 6 Poles to water Edge - thence S.° 13 E.d 2½ Poles to a willow thence S.° 38.° W.d 4 Poles to a Bush in upper End - thence N.° 87.° E.d 6 Poles to a Birch - thence N.° 70.° E.d 9 Poles to waters Edge - thence N.° 45.° E.d 12 Poles to waters Edge - thence N.° 15.° E.d 4 Poles to a Persimmon tree - thence N.° 81.° E.d 8 Poles to waters Edge at End - thence N.° 70.° W.d 8 Poles to the Beginning ——

the 15 Beg.g at a Gum on lower End of long Island at A thence along the water Edge S.° 75.° W.d 17 Poles to a Lycamore - thence S.° 68.° W.d 15 Poles to a Hick-ory - thence S.° 40.° W.d 10 Poles to upper End - thence S.° 60.° E.d 5 Poles to a Lycamore - thence N.° 71.° E.d 7 Poles to a Birch - thence N.° 45.° E.d 18 Poles to a Persimmon tree - thence N.° 62.° E.d 14 Poles to the Beginning ——

the 16 Beg.g at a Birch in upper End of 1st Broken Island at A thence along the waters Edge S.° 72.° E.d 4 Poles crossing a Gut to a Birch - thence N.° 55.° E.d 7 Poles to a Birch - thence N.° 8.° E.d 4 Poles to a Gum - thence S.° 61.° W.d 12 Poles crossing said Gut to the Beginning ——

the 17 Beg.g at the waters Edge on lower End of 2d Broken Island at A thence along the waters Edge N.° 45.° W.d 4 Poles to a Turkey oak - thence S.° 74.° W.d 4 Poles to a Sassafras - thence S.° 18.° W.d 4½ Poles to upper End - thence N.° 74.° E.d 9 Poles to the Beginning ——

the 18 Beg.g at a willow Oak on upper End of 3d Broken Island at A thence along waters Edge N.° 76.° E.d 10 Poles to a willow oak - thence N.° 60.° E.d 9 Poles by a small oak to a point of Rocks in lower End - thence S.° 83.° W.d 12 Poles to a willow oak - thence S.° 48.° W.d 3 Poles to a Sassafras - thence N.° 72.° W.d 4 Poles to a Birch - thence S.° 12.° E.d 3 Poles to the Beginning ——

the 19 Beg.g at a Stump in upper End of Piney Island, thence N.° 37.° E.d along the waters Edge 6 Poles to a Beach, thence N.° 77.° E.d 11 Poles to a Sycamore - thence N.° 37.° E.d 4 Poles to Butterwood, thence East 6 P.

July 16th 1796 Surveyed for John Bairds of Chesterfield county nineteen Islands lying in Appomattox River, Begining at a Beach on the North side of the River on the said Bairds land at A, thence from A to B, down the waters edge according to the several meanders thereof to a Birch on the land of Neill Buchanan dec'd, thence from B to C S° 23 E 32 poles to a Birch on the south bank on Prides land, thence from C to D up the waters edge as it meanders to a pine, on Thomas T. Bolling's land, thence from D to A N° 16 W 38 poles to the begining; containing 16 acres 36 poles.

Geo: Legrand S. D. C.



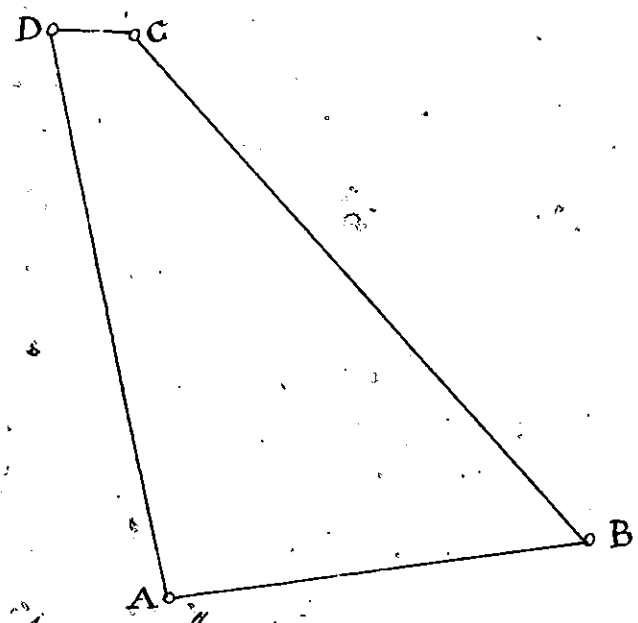

July 29th 1796

Surveyed for Jeremiah Pritchett of Dinwiddie county Thirty nine Acres of Land in the said county adjoining the lines of John Davis, Littlebery Browder, Tinsley Young and the said Pritchett and bounded as followeth; Begining at a corner pine Stump on the said Pritchetts line at A. from

A. to B. N° 81. E 88 poles to John Davis's corner
B. . C N. 43. W. 144 poles to a faced corner in Littlebery Browders line
C. . D N° 84 W. 16 poles to a corner Red oak in Tinsley Young's
D. to A. S. 13. E. 122 poles to the begining.

Geo. Degraw S. D.

Plat & Certificate

Aug.st 5th 1796

Surveyed for the Estate of William Watts dec'd of Dinwiddie County one Hundred and fifteen Acres of Land in the said County, adjoining the Lines of John Woodward, Thos. Woodward and Dison; and bounded as followeth; Beginning at Corner White Oak on John Woodward's Line at A, Thence from

A to B S. 62. W. 152 Poles to a Corner dead Oak on Thos. Woodward's Line.

B to C N. 33. W. 44 Poles along the said Woodward's Line to a Bend.

C to D N. 5. W. 83 Poles to a Corner Gum.

D to E N. 65. E. 149 Poles to Dison's and John Woodward's Corner.

E to A S. 15. E. 116 Poles to the Beginning.

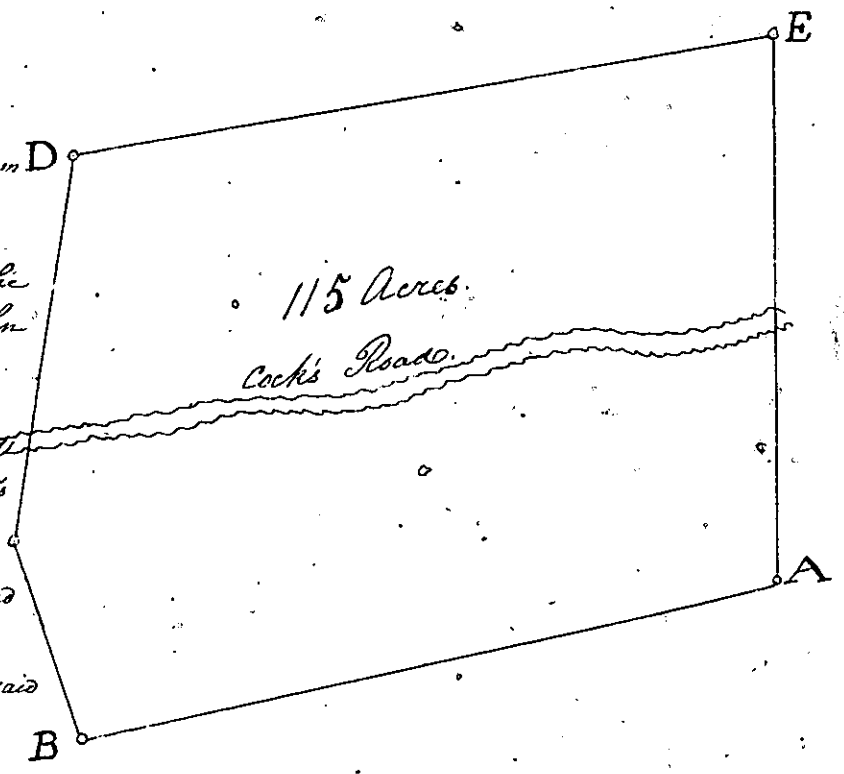

Geo. Legrand S.D.

Aug.st 6th 1796

Surveyed for the Estate of William Watts dec'd of Dinwiddie County, one Hundred and twenty-six Acres of Land in the said County, adjoining the Lines of ~~Wm~~ Benjamin Watson, Kennan Jones, and John Leach, and bounded as followeth: Beginning at Benjamin Watson's Corner Spanish Oak on Cock's Road at A Thence from

A to B. S. 20. E. 96 Poles to a Corner Pine in Kennan Jones's Line.

B to C N. 80. E. 118 Poles to John Leach's Corner on said Line.

C to D N. 17. E. 140 Poles to a Corner of Rocks.

D to E N. 75. W. 72 Poles to a Corner White Oak on Cock's Road.

E to A up Cock's Road as it winds to the Beginning.

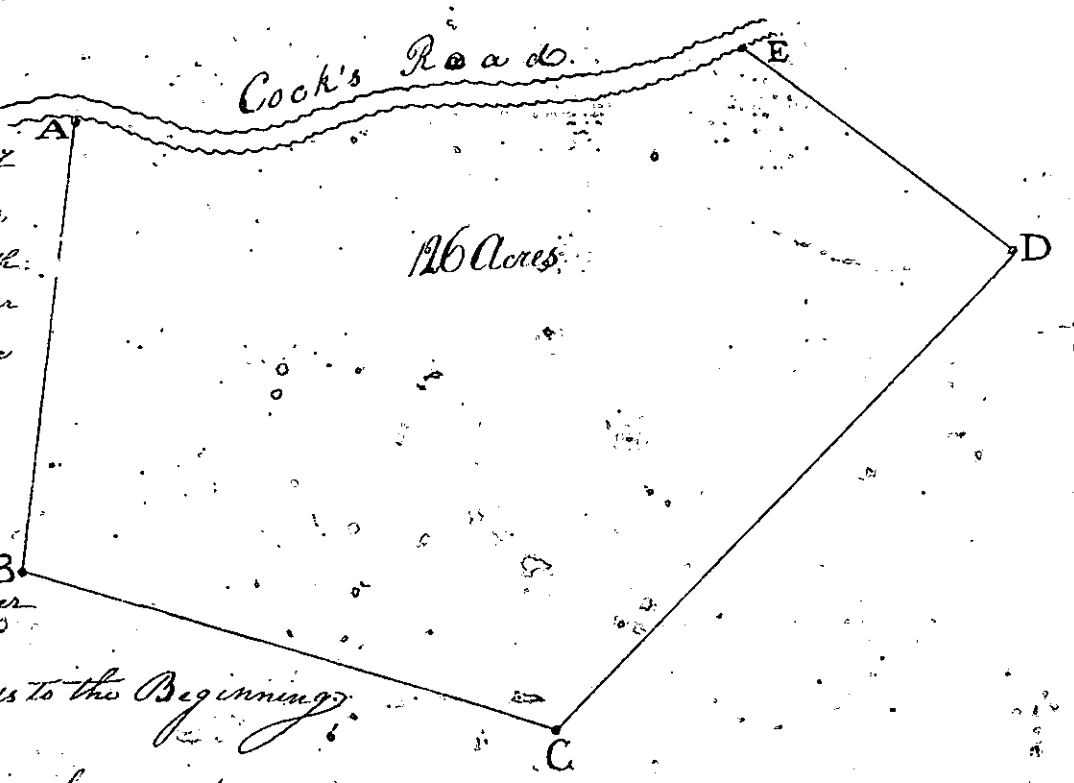

resurveyed for Richard Sanderfer.

Plat and certificate delivered the 9 May 1805.

Geo. Legrand

Geo. Legrand S.D.

37

23° Sept. 1796

Surveyd for Winkfield Mason of Dinwiddie a Tract of Land in the same County adjoining sundry old Lines, and bounded as followeth (to wit) Beginning at a Corner of several Trees chopt inwards in Ann Burwell's Line at A, Thence from



A to B N° 2½° W. 52 Poles along said to the said Mason's Corner.

B . . C N° 57½° E. 133 Poles along said Mason's Line to James Scott's Line.

C . . . A S° 41½° W. 165 Poles along said Line to the Beginning; containing 19 Acres.

Jeo. Legrand S.D.

platt & Certificate



Oct. 15th 1796

Surveyd for James Warren of Dinwiddie County a Tract or Parcel of Land in the same County lying on the South side of Mortar Branch, and bounded as followeth (to wit) Beginning at at a Turkey Oak, the said Warren's Corner at A; Thence from A to B N° 65° W. 164 Poles along the said Warren's Line to a faced Corner.

B to C N° 84° W. 28 Poles to a Corner of several Trees chopt inwards

C . . D N° 19° E. 54 Poles to the said Warren's Corner Willow Oak on Mortar Branch.

D . . A down said Branch as it meanders to the Beginning; containing 40 Acres. —

Jeo. Legrand

plat & Certificate

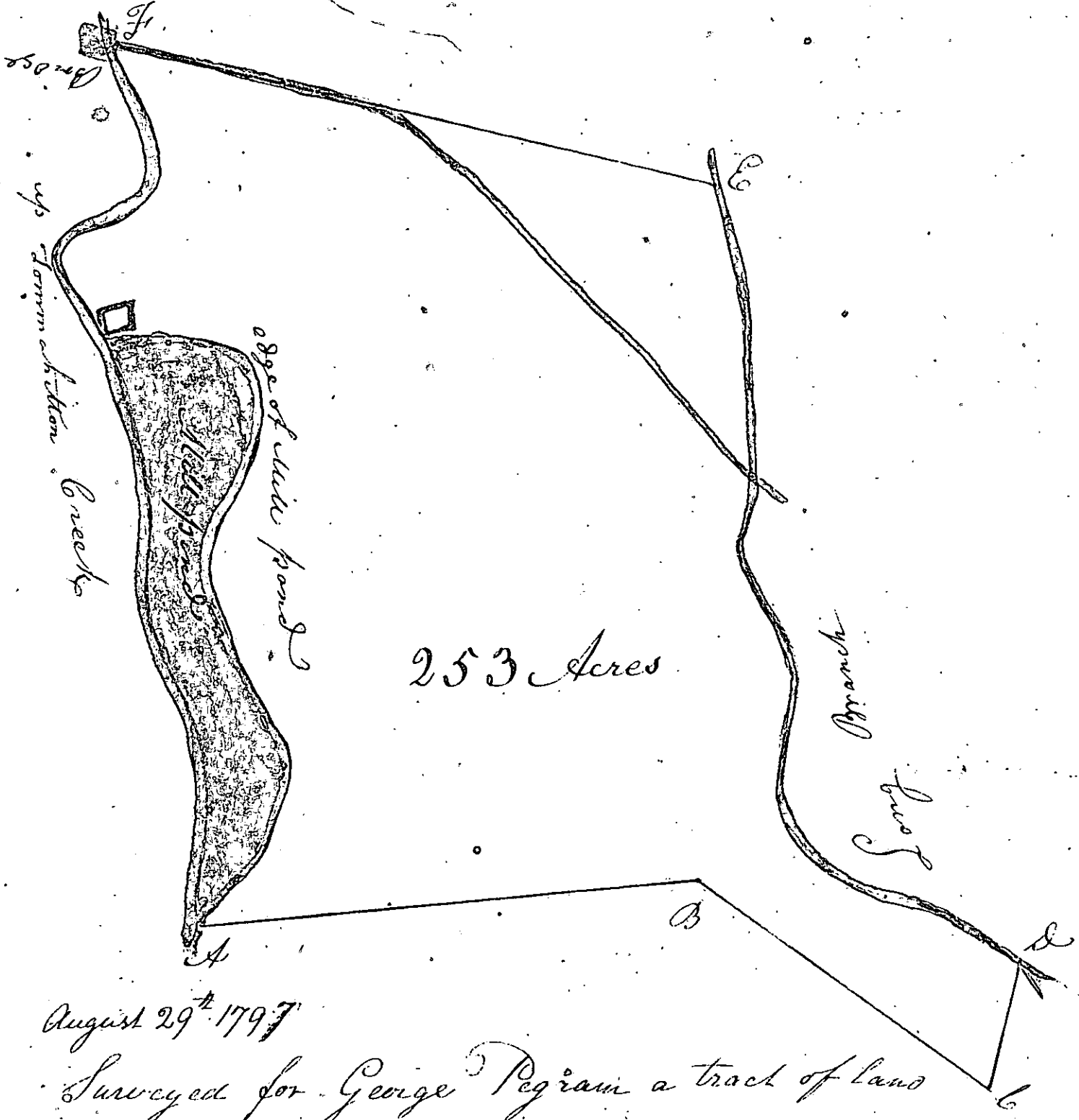

August 29th 1797

Surveyed for George Pegram a tract of land in Dinwiddie on the West side of Tommahitton Creek

Beginning at a corner on Tommahitton Creek at A

from A to B S. 68 W. 146 poles to a Shrub Oak

B to C N. 72 W 105 poles to an Oak

C to D S. 22 W 34 poles to the long Branch

D to E down the long Branch to Ramsey's corner

E to F N. 85 E 178 poles to the Bridge over Tommahitton Creek

F to A up Tommahitton as it Meanders to the beginning

Exam'd & Recorded
Geo: Legrand Clerk
D. County

James Hargrave D.S.
for George Pegram

August. 25th. 1797

39

July 7th 1799

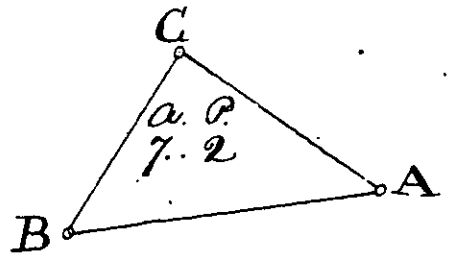

Surveyed for William Booth of Dinwiddie County, agreeably to a Land Office Treasury Warrant No. 2082 due to said Booth for 15 Acres, Part of the said Warrant is located on a Tract or Parcel of Land lying in Dinwiddie County, and bounded as follows (to wit) Beginning at a Corner Hickory in Matthew Jones's Line at A., Thence from

A to B S. 12½°. E. 66 Poles along said Booth's Line to a Corner White Oak in Richard Pryor's Line.

B . . C N. 62½°. W. 45 Poles along said Pryor's Line to Matthew Jones's Corner Hickory in the same.

C . . A N. 30°. E. 51 Poles along said Jones's Line to the Beginning; containing 7 Acres 2 Poles, of which the above is a Plat.

plat 1 certificate

Geo. Legrain Surv.

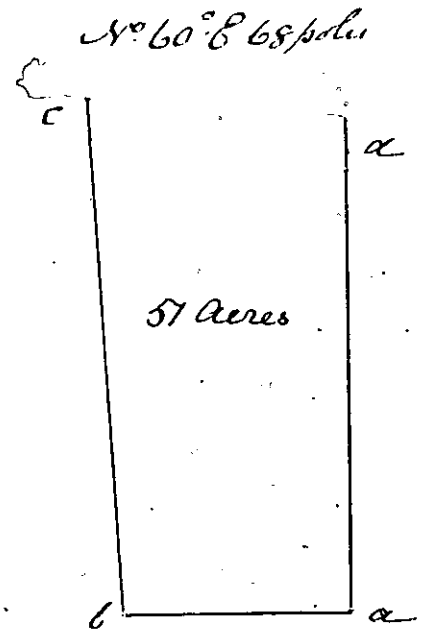

May 19 1798

Surveyed for John Brown fifty acres of land in Dinwiddie county of S° side of the Court House Road Bounded as followsth

Beginning David Alexanders corner painters at a

from a to b S° 58 W 60 poles to another of the Alexander's corner

b to c N° 32 W 136 poles to White oak on the painter Road

c to d down the Road as it leadsth to William Wills line

d to a S° 32 E 136 poles to the beginning

Geo. Legrams Surv. D.C.

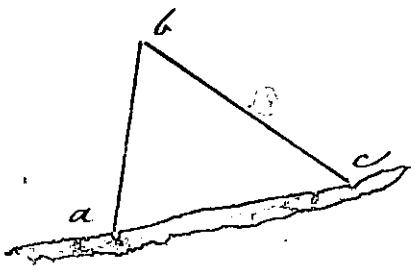

July 23rd 1798

Surveyed for James Dunciford one and an half acres of Land on West side of the Rocky branch bounded as followsth beginning at a White oak in George Pegram's line on the Rocky branch at a

from a to b S° 85 W 21 poles to a light wood knot in Thomas Brawders line

b to c N° 33° E 27 poles to a Maple in the Rocky branch

c to d down the Rocky branch as it meanders to the beginning

Geo. Legrams Surv.

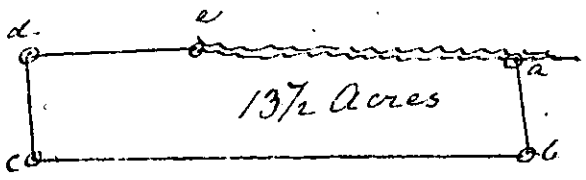

November 21st 1800 Surveyed of George May thirteen and an half Acres of land in Dinwiddie county on the North side of Nottoway Road, Bounded as followeth beginning at a gum in Wolf pit branch John Brown and said May's corner at a

from a to b No 53 E 20 poles to bounters
b to c S 32 E 103 poles to the Nottoway Road
c to d S 57 W 22 poles along the road to John Brown's corner white Oak
d to e No 32 W 34 poles to the Wolf pit branch
e to a down the Wolf pit branch as it meanders to the beginning

Plat & certificate

Jno. Legrand S. D. F

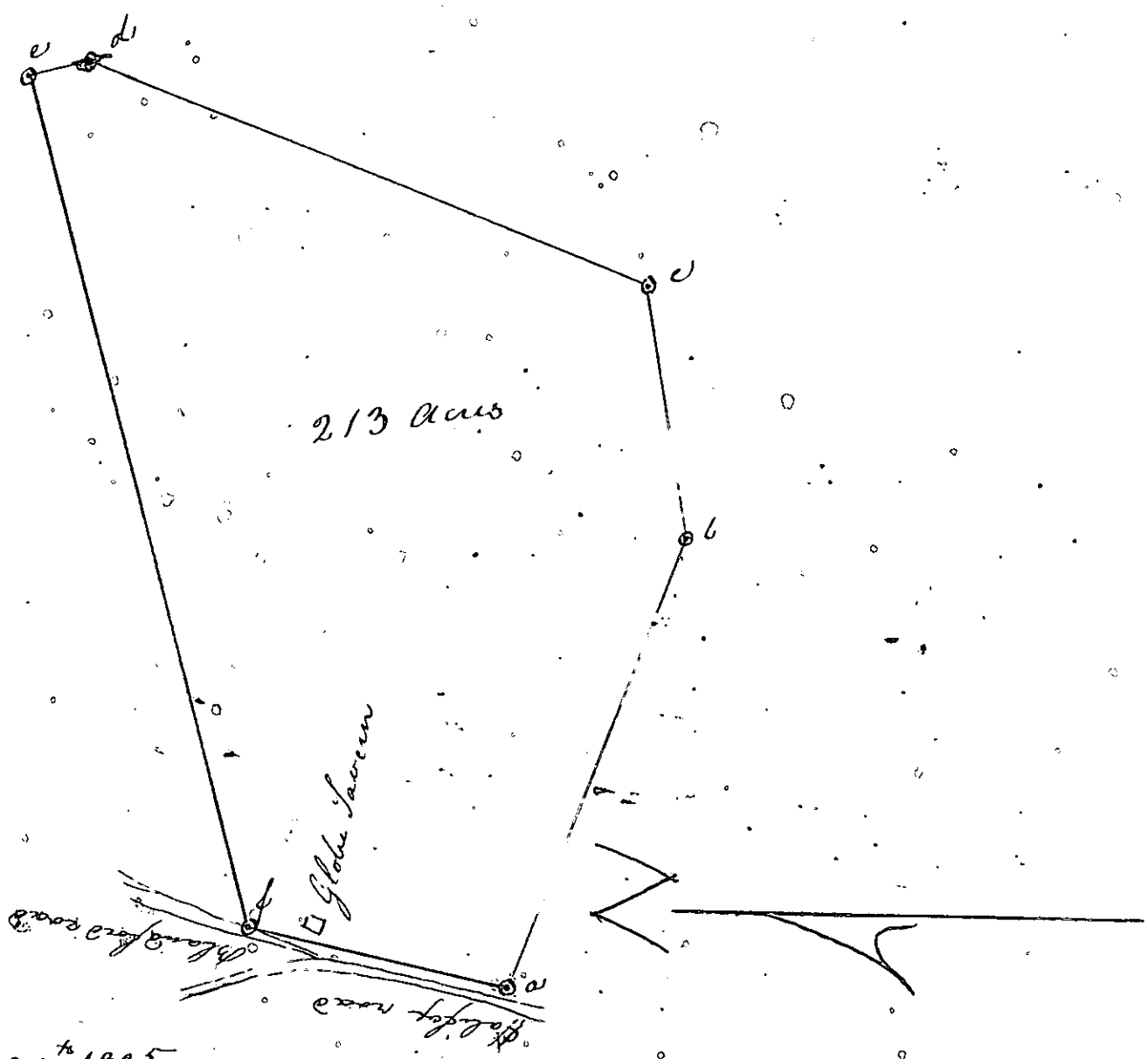

January 29th 1805

Surveyed for John Ruffin of Dinwiddie county two hundred and thirteen acres of land in Dinwiddie county lying on the East side of the Halifax and Blandford Roads, and bounded as followeth, Beginning at a pine stump near a red Oak chopped at a

from a. to b S° 69 E. 147 poles to a pine
b. c N° 81 E 78 poles to pointers
c. d N° 22 E 180 poles to corner in a small road
d. e N° 14 W. 19 poles to a red Oak
e. f S° 75 W. 266 poles to corner in Blandford road
f. a S° 13 W 80 poles along the Blandford and Halifax road to the beginning

Geo: Legrand S.D.

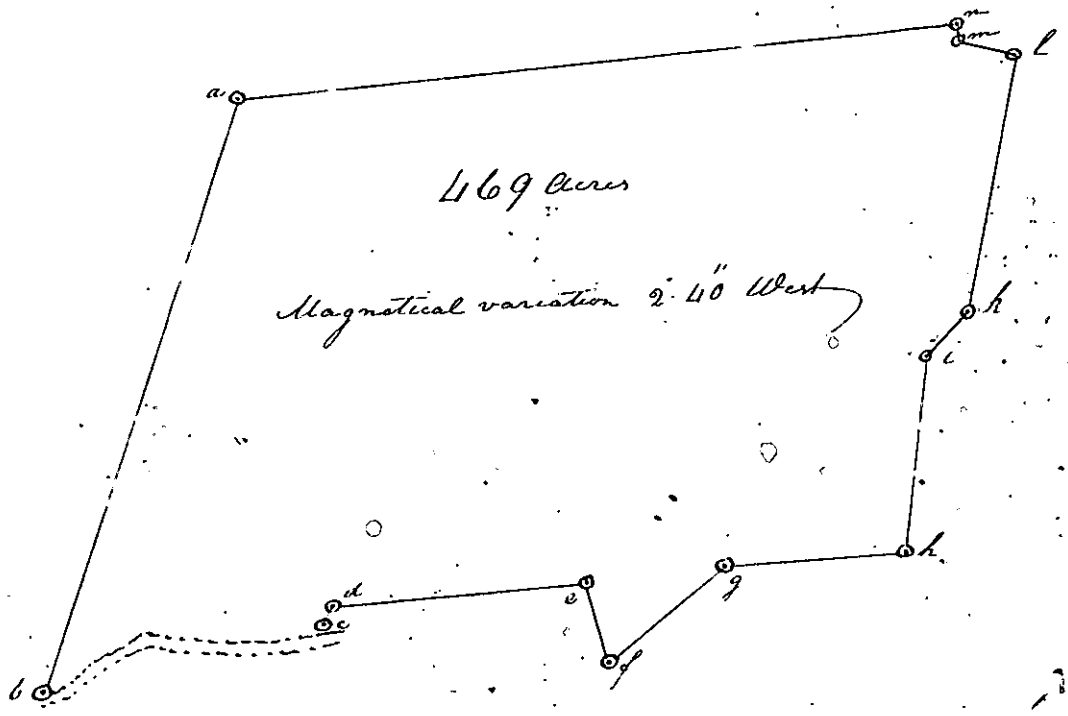

September 14 · 1802

Surveyed for Kennon Jones of Dinwiddie county four hundred and sixty nine acres of land in the said county adjoining the lines of John Young, Timsley Young, Thomas Gresham, Richard Sanderfer, Woodward & Leach's & William Elder, and bounded as followeth Beginning at a Shrub Oak at a

from a	to b	N° 10 · E 266 poles to a poplar on Hatchers run
b	c	up Hatchers run as it meanders to Richard Sanderfers line
c	d	S° 15 W. 5½ poles to a White Oak
d	e	S° 77 W. 108 poles to a Pine
e	f	N° 22 W. 32½ poles to a White Oak
f	g	S° 42 · W. 64 poles to a dead Oak
g	h	S° 78½ W. 78 poles to pointer
h	i	S° 2 · E 84 poles to a bend
i	k	S° 34 · W 24 poles to a bend
k	l	S° 3 · W 110 · poles to a Pine
l	m	S° 82 · E 24 poles to pointer
m	n	S° 16½ E 4 poles to pointers
n	a	N° 75½ E 304 poles to the beginning

Geo: Legrand S.D.C

plat A



October 15th 1807 Surveyed for William Elder seventy acres of land lying on the South side of Hatchers run in the county of Dinwiddie adjoining the lands of the said Elder and bounded as followeth, Beginning at a poplar on Hatchers Run at a

from a to b S° 10 W 266 poles to a Shrub Oak
b . c N° 75½ E 58 poles to pointers
c . d N° 10 E 231 poles to a Butterwood on Hatchers run
d . a down Hatchers run to the beginning

p Plat & certificate

Geo: Pegram S.D.C.

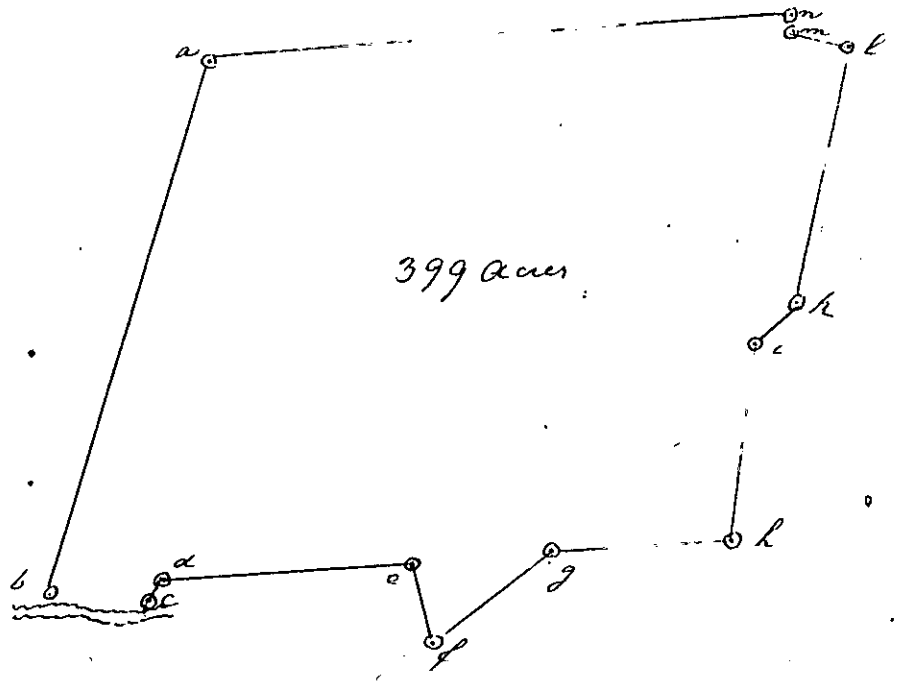

March 1st 1808

Surveyed for Daniel C. Butts Three hundred and ninety nine acres of land in Dinwiddie county on the South side of Hatchers run and bounded as followsth. Beginning at pointers at a

from a to b N° 10. E 231 poles to a Buttonwood on Hatchers run
b . c up Hatchers run as it meanders to Sanderfers line
c . d S° 15. W. 5½ poles to a White oak
d . e S° 77. W. 108 poles to a pine
e . f. N° 22. W. 32½ poles to a White oak
f . g S° 42. W 64 poles to a dead Oak
g . h S° 78½ W 78 poles to pointers
h . i S° 2. E 84 poles to a bend
i . k S 34. W 24 poles to a bend
k . l S° 3 W 110 poles to a pine
l . m S° 82. E 24 poles to pointer
m . n S° 16½ E 4 poles to pointers
n . a N° 75½ E 246 poles to the beginning

plat & certificate

Geo: Segraves SDC

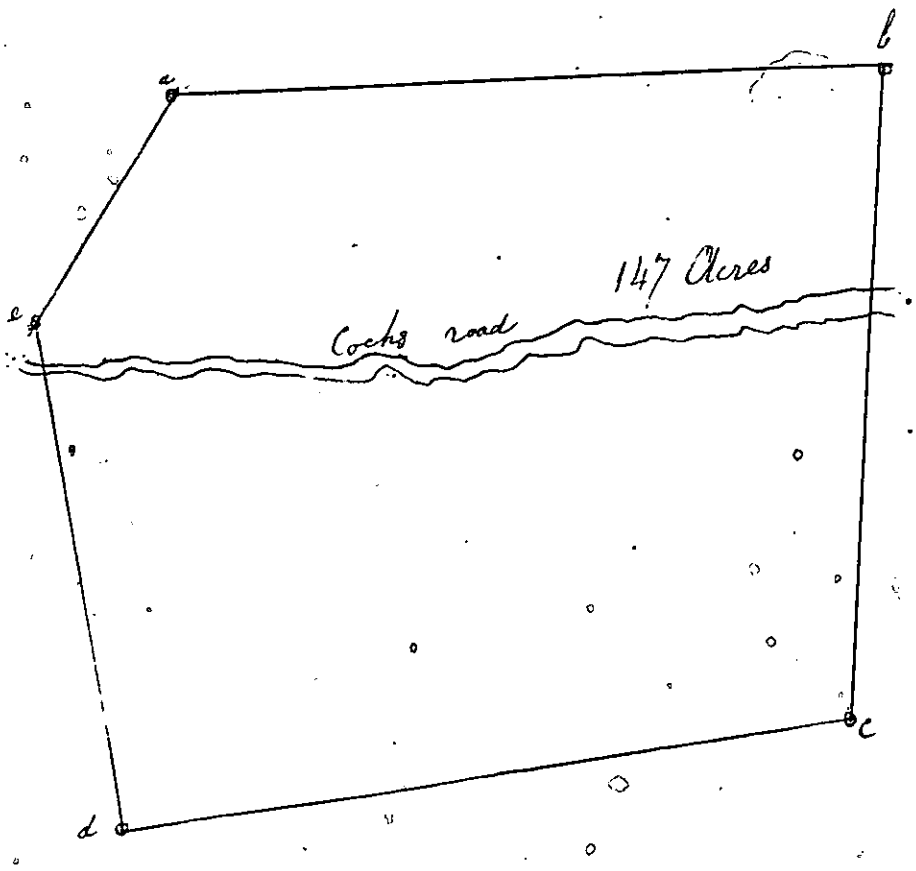

January 18th 1809

Surveyed for Laban Epes one hundred and forty seven Acres of land in Dinwiddie County on both Sides of Cox road and bounded as followeth: Begining at a Sweet gum at a

from a to b N° 65° E 148 poles to a shrub oak
b c S° 20° E 138 poles to pointers
c - d S° 59° W 154 poles to a light knot
d - e N° 31° W 107 poles to shrub oak
e - a N° 4° E 55 poles to Begining

plat & certificate

Danl. Pegram DS
for
Geo. Pegram Sr of DC

45



February 5th 1810

Surveyed for William Wynne nineteen and an half Acres of Land in Dinwiddie County on the South side of Stoney creek and bounded as followeth Begining at black oak at A Thence along John Smith line

from A to B S 39° E 61 poles to a bend
B " C S 31° E 108 poles to said Wynne corner white oak
C " D N 46° E 40 poles to Richard Smith corner black gum
D " E N 50 W 44 poles to a bend
E " A N 45 W 122 poles to the Begining

Plat & certificate

Daniel Pegram DS
for
Geo Pegram Sr DC.



February 6th 1810

Surveyed for Joshua Sanderfer one hundred and twenty three Acres of land in Dinwiddie county and bounded as followeth Begining at a shrub oak at A,

from A to B N 70° E 45 chain to Edwd Burchett corner shrub oak
B " C N 42 W 190 chain to William Elders corner shrub oak
C " D S 15° W 29 chain to to John Youngs corner oak
D " E N 88 E 13 chain to said youngs corner black gum
E " A S 31 E 144 chain to the Begining

Plat & certificate

Daniel Pegram DS
for
Geo. Pegram Sr DC

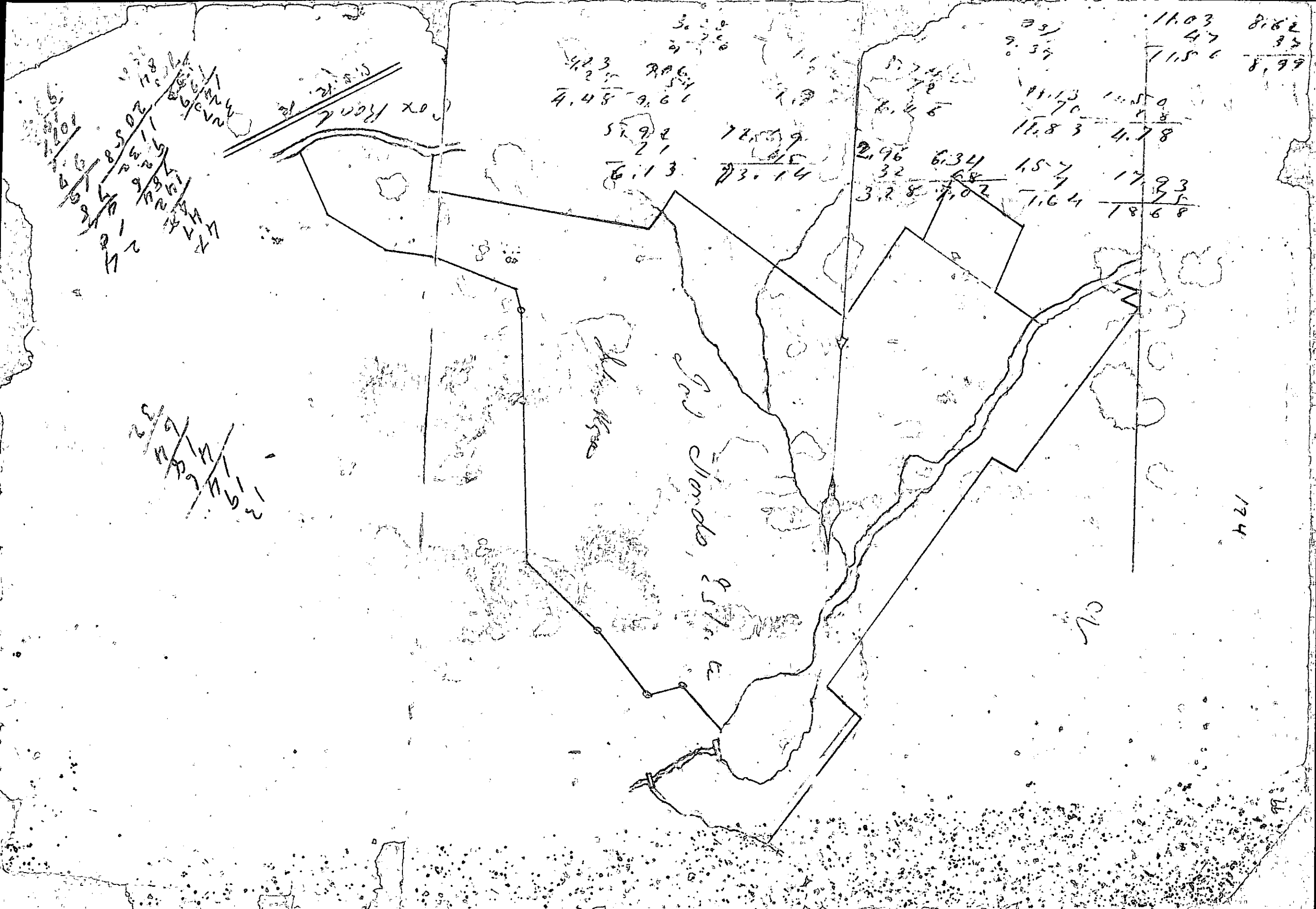



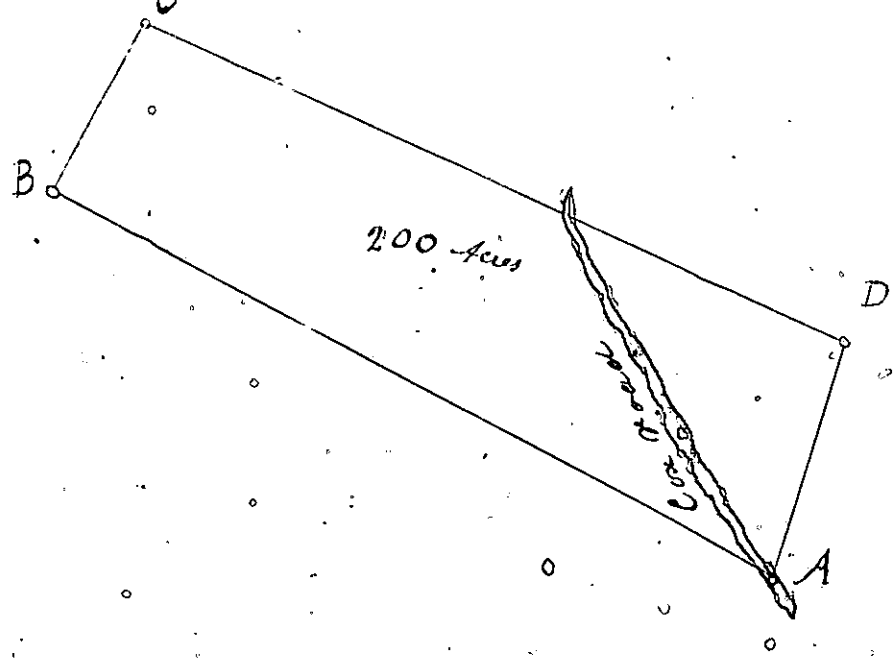

March the 6th 1810

Surveyed for Henson Jones two hundred Acres of land in Dinwiddie County on both sides of Cose road and Bounded as follows Begining at Harry Loyheads corner in the said road at A Thence along said Loyheads line from A to B S° 25 W^t 171 chain 1 pole To Jere Fords corner shrub oak

B to C S° 54 W^t 40 3/4 chain to said Fords corner Pointers

C to D N° 21 E^t 161 chain to Richard Smiths corner Hickory

D to A S 67 E^t 53 chain to the Begining

Daniel Pegram D.S for Geo. Pegram Sr

Plat & Certificate



January 28th 1811

Surveyed for Thomas Woodward of the County of Amelia Sixty one Acres of land lying in Dinwiddie County on Hits branch and bounded as follows:- Begining where Hardays spring branch empties in Hits branch at A.

from A to B. up the said spring branch as it meanders To Mary Anne Jackson corner Spanish oak

B To C N° 25 W. 134 poles To a corner shrub oak in Edward H. Jones line

C. To D S 82 W 100 poles To Hits branch

D To A Up the said branch as it meanders to the Begining

Danl Pegram D.S for Geo. Pegram Sr.

46

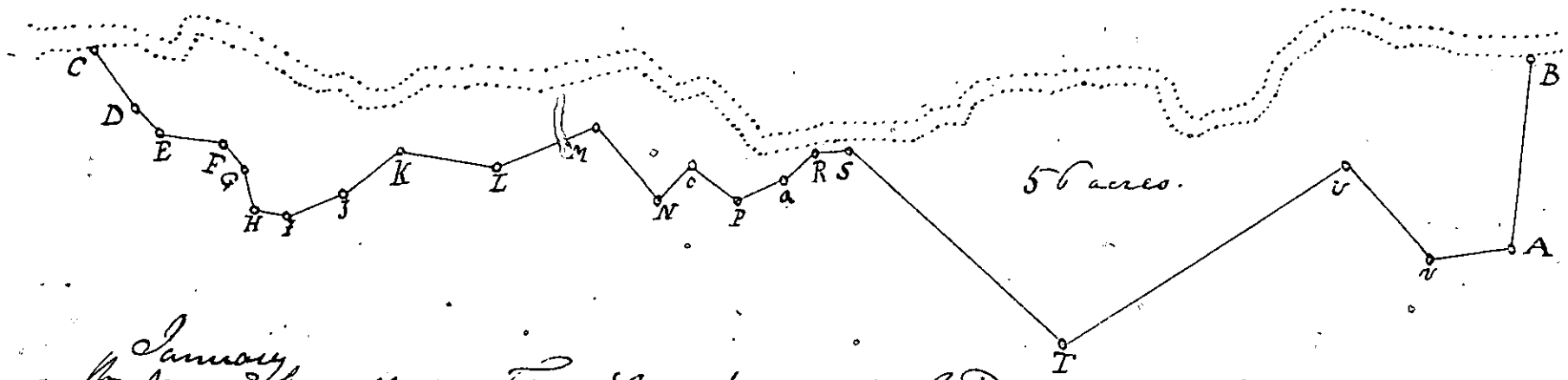

Surveyed 30th January ~~November~~ 1843 Fifty Six Acres of Land Lying on the South side of Gravelly run in the County of Dinwiddie. for John Dabney and bounded as follows (to wit) begining in the said Dabneys line on a Small branch at A thence from

A to B N° 54 El. 47 poles to corner gum on Gravelly run thence from
B to C up the said run as it Meanders to Nathaniel Dabneys line
C to D S° 13 Wt 16 poles to High Ground, thence from
D to E S° 2 Wt 8 poles to elbow bordering on High Ground thence from
E to F S° 32 El. 16 poles to Do — on Do — thence from
F to G S° 11 Wt. 8 poles to Do — on Do — thence from
G to H S° 33 Wt 10 poles to Do — on Do — thence from
H to I S° 23 El. 8 poles to Do — on Do — thence from
I to J S° 62 El. 15 poles to Do — on Do — thence from
J to K S° 80 El. 16 poles to Do — on Do — thence from
K to L S° 31 El. 24 poles to Do — on Do — thence from
L to M S° 63 El. 26 poles to Do — on Do — thence from
M to N S° 8 Wt 24 poles to Do — on Do — thence from
N to O S° 87 El. 12 poles to Do — on Do — thence from
O to P S° 4 El. 13 poles to Do — on Do — thence from
P to Q S° 63 El 12 poles to Do — on Do — thence from
Q to R S° 86 El. 11 poles to Do — on Do — thence from
R to S S° 43 El. 8 poles to Do — on Do — thence from
S to T due South 70 poles to Do — on Do — Do —
T to u S° 73 El. 82 poles to Do — on Do — Do —
u to v S° 7 Wt 30 poles to Do — on Do — Do —
v to A S° 46 El. 14 poles to the begining containing 56 acres the same being Vacant land for which the above Survey is made.

William Wynn D.S.
for
George Bryan S.D.C.

Appomattox River. Petersburgh.

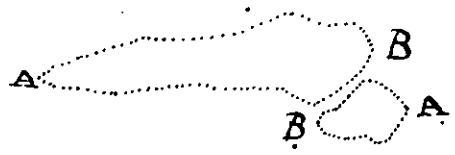

May 23rd 1814. Dinwiddie County

1st. Surveyed for Robert Bolling one and one fourth Acres of Land Lying and being in that Part of appomattox River opposite the town of Petersburgh between McNiels Bridge and Pocahontas bridge in two Islands one of which contain 170 Poles & the other 30 Poles (both for Pattent.

Beginning in the South East end of the long Island at large Ash at A thence Running S° 58½ W. 4 Poles thence drop to left. 40 Links. thence from same Point. drop to right. 38 Links to river thence still on 4 Poles thence drop to Right. 55 Links. thence drop to left. from same point. 60 Links. to river thence still on 4 Poles drop to Left. 83 Links thence from the same point. drop to right. 50 Links to river thence Still on 4 Poles drop to Left. 72 Links thence to right 50 Links thence still on 6 Poles drop to right. 75 Links thence drop to Left. from the same point. 83 Links to river still on 4 Poles drop to right. 4 Poles 5 Links thence drop to Left. 82 Links thence still on 4 Poles drop to Right. 4 Poles 32 Links thence drop to Left. 70 Links to river thence still on 2 Poles drop S° 8 W. 3 Poles to river thence from the same station N° 59 W. 62 Links to river thence Still on the first. bearing 3¼ Poles to large rock at west end of said Island containing 170 Poles

2nd Beginning in the South West end of Small Island on large rock at A thence N° 48 E. 2 Poles thence S° 47 E 4½ Poles to river thence S° 15 E. 2 Poles to river thence N° 15 W. 3½ Poles to river thence on the first Line still on 4 Poles thence N° 88 E. 40 Links to river N° 15 W. from same point. 2 Poles to river thence N° 80 W. 2½ Poles to river S° 43 E. 3 Poles to river thence Still along the first Line 3½ Poles to North East end of Island containing 30 Poles

William Wynn D.S.
for
George Pegram S.D.C

Meat and certificate
Geo. Pegram S.D.C

48

Magnetical Variation 2° 40' West

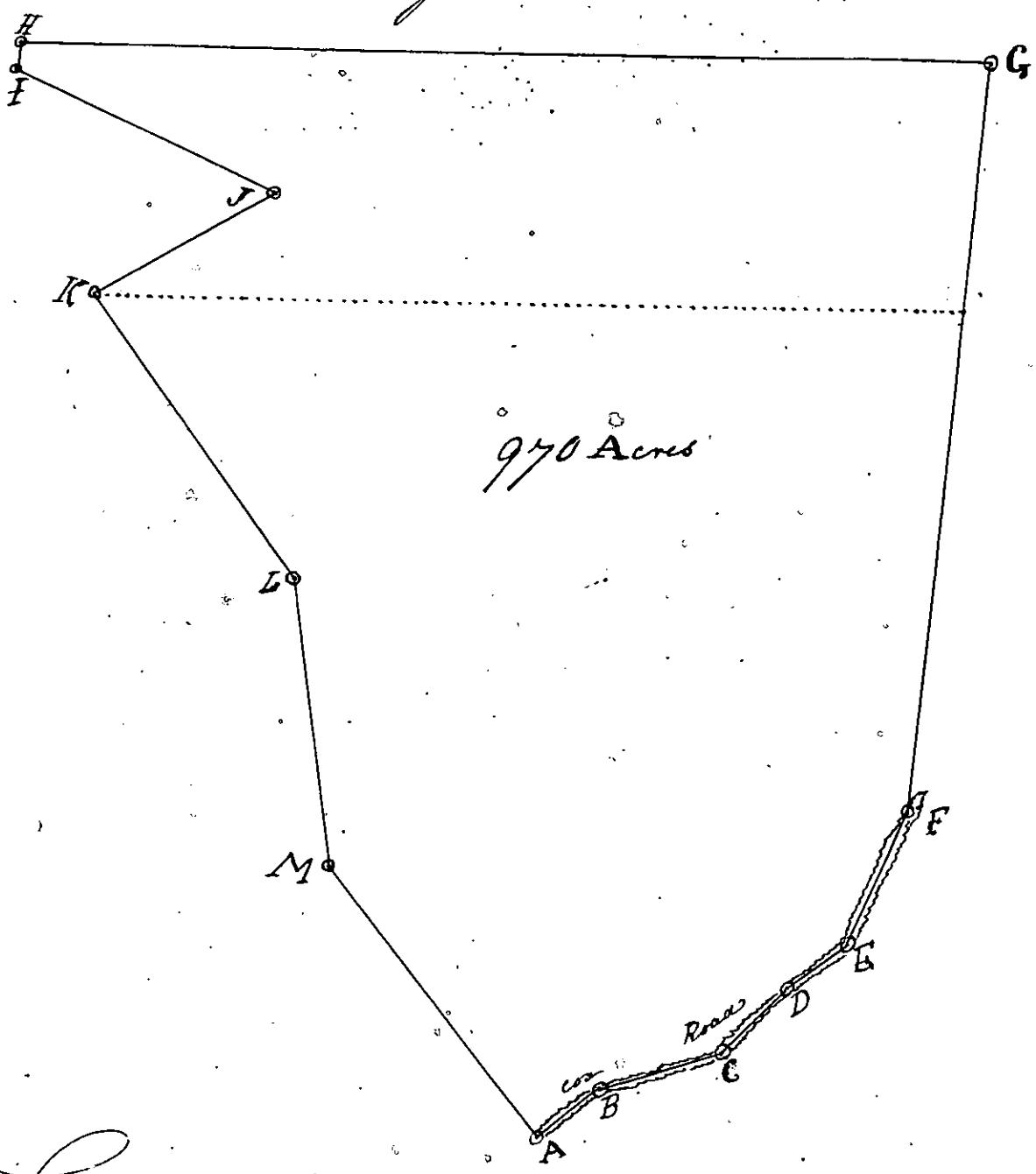

Surveyed the 26th of January 1857 (for patent) for the Benefit of John Watts; the above tract or parcel of Land lying (and being) in the County of Dinwiddie on the South side of Cox Road, (and bounds as follows (to wit) Beginning at a corner on cox Road near a red oak & pine at A thence from A to B S° 84° W 38 Poles to bend in said Road
thence from — B to C N° 76° W 62 Poles to Ditto in Ditto
thence from — C to D S° 74° W 44 Poles to Ditto in Ditto
thence from — D to E S° 84° W 35 Poles to Ditto in Ditto
thence from — E to F S° 56° W 70 Poles to Rennon Jones; Corner Large red oak
thence from — F to G S° 35° W 360 Poles to Said Jones's Corner Shrub oak
thence from — G to H S° 58° E 408 Poles to Joseph Hashalls Line and Macraes D°
thence from — H to I N° 38° E 13 Poles to Small Pine in Hashalls line
thence from — I to J N° 34° W 139 Poles to corner Hickory in Said Hashalls D°
thence from — J to K due East 100 Poles to corner red Oak at Hashalls corner
thence from — K to L N° 8° W 168 Poles to Thos Browders Corner Pine —
thence from — L to M N° 20° E 140 Poles to bend in Large Branch —
thence from — M to A N° 8° W 165 Poles to the Beginning) Containing by the annexed Survey Nine hundred & Seventy Acres, the said tract or

parcel of Land being Bounded on the north west Side, by the Lands of Kennan Jones patented in 1810, expressing in his Pattern to commence at a Large Red oak on Cow Road thence S° 25° W. which by the Line Chosed and Established, Should or was intended for S° 35° W. 300 Poles — Both Parties being present mutually agreed that the said Line should be Established as Last Expressed

William Wynn D. S.
For
George Pegram S. L. C.

Note the above Survey is made by Virtue of a Land office Treasury warrant due to George Pegram assignee &c No. 2134 for one Thousand four hundred & forty Acres and dated the 18th day of March one thousand Eight hundred & Eleven — Nine hundred & Seventy Acres thereof being assigned to John Watts for the Purpose of the above Survey and Six hundred & Sixty Seven being assigned by the Said Watts as represented by a dotted Line running through the annexed Plat to Abraham S Lockhead Reserving to himself 303 Acres in the South End of said Plat.

Examined & Recorded.

William Wynn D. S.
For
George Pegram S. L. C.



Novem.r 22d. 1816.

Surveyed for Abraham S. Lockhead a Tract or parcel of Land lying in Dinwiddie County, adjoining the Lands of Kennan Jones, Jeremiah Ford decd, M'Rae, Joseph Haxall & Thomas Browder, bounded as follows Viz: Beginning at a Corner Red Oak at A in said Browder's line, thence from

A to B N. 60° W. 400 Poles to a Corner Oak Sapling in Kennan Jones' line
B .. C S. 34° W. 119 Poles to a Corner Shrub Oak
C .. D S. 45° E. 68 Poles to a Corner Shrub Oak.
D .. E S. 25° E. 34 Poles to a Corner Red Oak.
E .. F N. 62° E. 40 Poles to a Corner Poplar.
F .. G S. 59° E. 354 Poles to a Corner in Haxall's line.
G .. H N. 31° E. 13 Poles to a Corner Pine.
H .. I N. 34° W. 140 Poles to a Corner Hickory.
I .. K N. 85° E. 96 Poles to a Corner Red Oak.
K .. A N. 15° W. 2 Poles to the Beginning, containing 306 Acres of which the above is a plat.

James Hargrave S. D. C.

Plat & Certificate J. H.

Surveyed for the Heirs of Archibald Smith decd a Tract or parcel of Land lying in Dinwiddie County by virtue of a Land Office Treasury warrant N.o 5936 due to Archibald Smith for 60 Acres, one of the said Heirs, which land is bounded as follows: Viz: Beginning at Burnt Quarter Branch where it crosses Butterwood Road at A, thence from

A to B up the said Branch as it meanders to Charles Roper's line.
B .. C N. 20° E. 100 Poles to a Bend.
C .. D N. 25° E. 50 Poles to a Corner of Pointers in the said Roper's line
D .. E S. 75° E. 62 Poles to a Corner in Hogwood's line.
E .. F S. 15° E. 11 Poles to Butterwood Road.
F .. G S. 20° W. 42 Poles
G .. H S. 37° W. 56 Poles
H .. A S. 20° W. 50 Poles, along said Road to the Beginning, containing 59½ Acres of which the appeared is a plat.

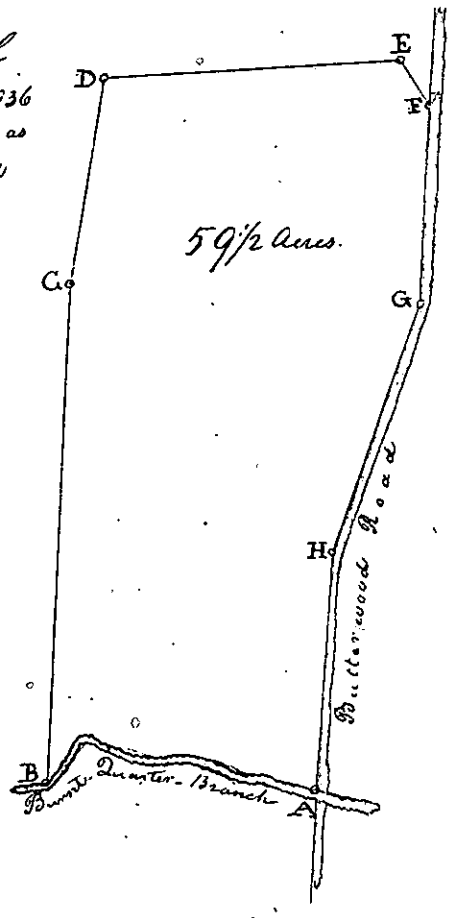

Magnetical Variation 2° 40' W.

James Hargrave S. D. C.
Jan.y 26th 1818.

Plat & Certificate J. H.

Magnetical Variation
2°. 45'. W.

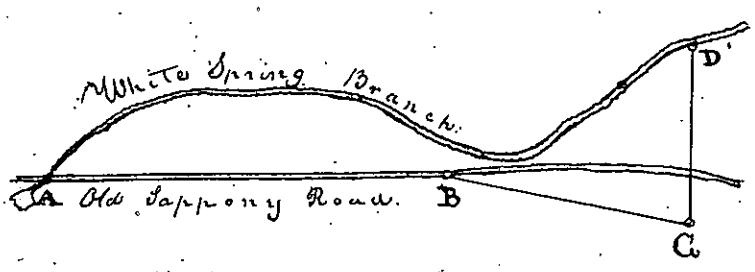

Surveyed for Benjamin H. May a Tract or parcel of Land, lying in Dinwiddie County on both sides of the Old Sappony Road, adjoining the Lands of Robert Williams & Edwards O. Goodwyn, bounded as follows Viz. Beginning at a Corner of Pointers on the said old Sappony Road where the White-Spring Branch crosses it in Robt. Williams' line at A, thence from

A to B N°. 49°. E°. 84 Poles, passing Williams' line at 23 Poles, along said road (Williams & Goodwyn's line) to a Corner of Pointers.

B . . C N°. 61°. E°. 52 Poles 17 Links to a Stake with Pointers chopt around the course of Goodwyn's line reversed.

C . . D N°. 38°. W°. 37 Poles 12 Links to the said Goodwyn's corner on White Spring Branch, passing a marked Sycamore & Gum.

D . . A up said Branch as it meanders to the Beginning, containing twelve and a half Acres, of which the above is a Plat.

Plat & Certificate
J. H. — S. D. C.

James Hargrave S. D. C.
June 22°. 1818.

August 8th. 1818.

Surveyed for Thomas G. Wynn a Piece or Parcel of land lying in Dinwiddie County, adjoining the Lines of William Wynn, John Wynn and John Smith (Taylor) bounded as follows Viz. Beginning at William Wynn's Corner black Gum at A, thence from

A to B N°. 50°. W°. 44 Poles to a Bend.

B . . C N°. 45°. W°. 125 Poles to a corner black Oak in John Wynn's line.

C . . D N°. 43°. E°. 18 Poles to John Smith's line.

D . . E S°. 45°. E°. 167 Poles to a Corner Red Oak in the said William Wynn's line.

E . . A S°. 47°. W°. 14 Poles to the Beginning, containing 18 acres, of which the annexed is a plat.



Magnetical Variation
2°. 45' West

James Hargrave S. D. C.

Plat & Certificate
J. H. S. D. C.



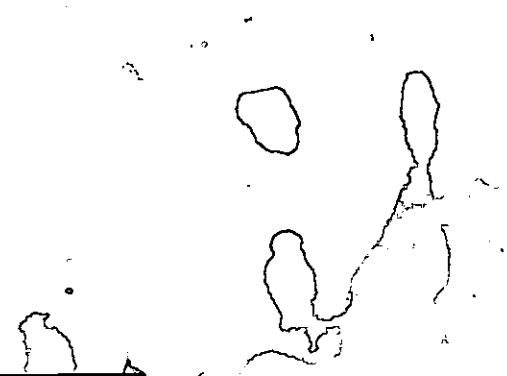

joint Benefit of Lewis L. Parham, William W. Parham, Nancy Watkins (formerly Nancy Parham) and Martha F. Browder Legal Daughter of Nicholas Parham dec'd, Representatives &c

Surveyed for the Heirs of Nicholas Parham dec'd, a Tract or Parcel of land, lying in Dinwiddie County on the N. side of Hatchers Run, bounded as follows Viz: Beginning at the said Decedents corner Red Oak at A, thence from

A to B N. 2½°. W. 66 Poles to Stephens Branch.

B . . C down said Branch as it meanders to Hatchers Run.

C . . D up said Hatcher's Run as it meanders to Anthony Sydnor's line.

D . . E N. 10°. E. 32 Poles to the said Sydnor's corner in the aforesaid Decedents line.

E . . A N. 87½°. E. 28 Poles to the Beginning containing 24 Acres, of which the annexed is a Plat

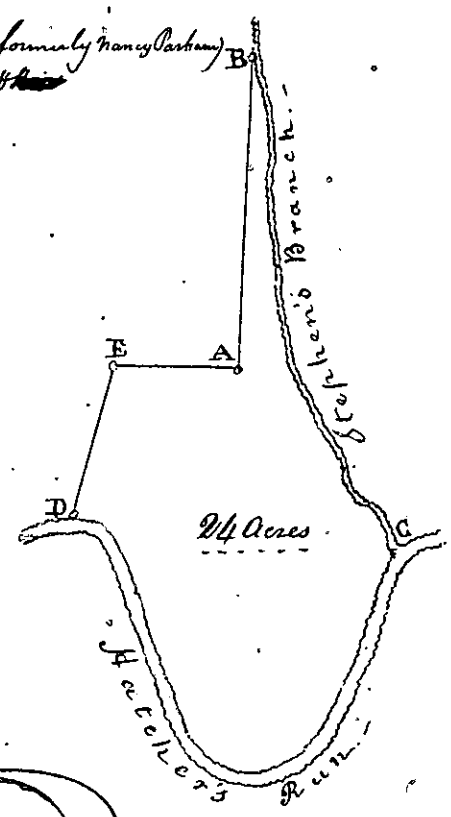

Plat & Certificate

James Hargrave S.D.C.
Apl. 9th 1819.

☞ The above interlineation was added under the Direction of the Register of the Land Off. — J.H.

Magnetical Variation 2°. 40' West

Agreeably to the Request, and mutual Consent of Nicholas Overbee and his Sister I have surveyed a Tract or parcel of land, lying in Dinwiddie County, belonging to the Estate of John Overbee decd, and have divided the same between agreeably to the Will of said Decedent as specified in the annexed plat; the outward boundaries of which are as follows Viz: Beginning at a corner Stake in Joel Wells' Field at A, thence from

A to B N° 12° E^t 240 Poles to a corner in Southerland's line.
B .. C West .. 86½ Poles to a Corner in Haddaway's line.
C .. D S° 15° E^t 148 Poles to a Pine.
D .. E N° 80° W^t 44 Poles to Pointers in Wells' line
E .. F S° 10° W^t 112 Poles to Pointers
F .. A N° 85° E^t 74 Poles to the Beginning, containing 90 Acres of which the annexed is a plat.

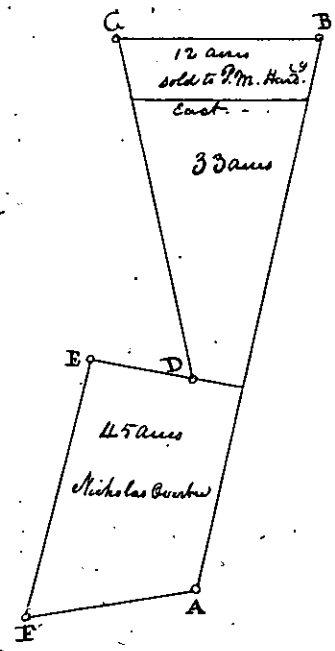

James Hargrave S.D.C.
Apl. 28th 1820.

Magnetical Variation 2° 40' West

Surveyed for Archer B. Conway a Piece or parcel of land lying in Dinwiddie County, bounded as follows Viz: Beginning at the said Conways corner White Oak in the line of Drury Vaughan decd, at A, thence from

A to B N° 2½° W^t 31 Poles along said Vaughan's line to a corner in the line of Wood Tucker decd
B .. C S° 62° W^t 33 Poles along said Tucker's line to a corner in said Conway's line
C .. A S° 64° E^t 34 Poles along his line to the Beginning, containing 2⅞ acres, of which the above is a plat.

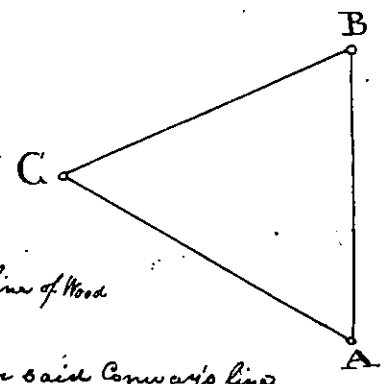

Plat & Certificate

James Hargrave S.D.C.
June 7th 1821.

Magnetical Variation 2° 30' W.

Surveyed for Russell Hill of the Town of Petersburg a Lot or parcel of land lying in that part of said Town called Ravenscroft, on the western side of Harrison Street, bounded as follows viz: Beginning at the S° E^t corner of on said street at A, thence

from A to B S° 16½° E^t 323½ Feet along said Street
B .. C S° 73½° W^t 220½ Feet
C .. D N° 16½° W^t 323½ Ft to
D .. A N° 73½° E^t 220½ Feet to the Beginning, containing 1 Acre and three fourths of which the above is a plat.



Magnetical Variation
2° 30' West

Plat & Certificate

James Hargrave S.D.C.
Jany 25 1824

Surveyed for Allen Archer of the Town of Petersburg a Lot or parcel of land, lying in that part of said Town called Ravenscroft, bounded as follows Viz: Beginning at the N.° W.° corner of Russell Hill's entry in the line of at A, Thence



from A to B S.° 16½° E.t 323½ Feet
B . . C S.° 73½ W.t 265 Feet
C . . D N.° 16½° W.t 323½ F.t to a corner in the line of John Clark dec.d
D . . A N.° 73½° E.t 265 F.t to the Beginning, containing one Acre and nine tenths, of which the above is a plat

Magnetical Variation
2° 30' West

James Hargrave S.D.C.
Jan.y 28.° 1824

Plat & Certificate

Agreeably to an Order of Dinwiddie Court, I have surveyed the land belonging to the Estate of Joshua Wynn dec.d, lying in Dinwiddie county on the north side of Reedy Branch, and have divided the same as specified in the annexed Plat, the Commissioners adjudging it the most equitable mode of Division, the outward boundaries of which are as follows Viz: Beginning at John Hall's corner in a small Branch at Station N.° 1. Thence from

N.° 1 to 2. N.° 35° W.t 397 Poles to Heath's corner on Reedy Branch.
2 . . 3. down said Branch as it meanders to a Sweet Gum.
3 . . 4. S.° 30° W.t 82 poles to a Butternu. on a Branch.
4 . . 5. down said Branch as it meanders to a Black Gum
5 . . 6. S.° 30° W.t 91 Poles to a Branch.
6 . . 7. up said Branch as it meanders to a corner.
7 . . 8 S.° 40° E.t 106 Poles to a corner.
8 . . 9 N.° 60° E.t 120 Poles to a corner.
9 . . 10 N.° 34° W.t 144 Poles to a corner on a Branch.
10 . . N.° 1 up said Branch as it meanders to the Beginning, containing 475 Acres of which the annexed is a plat.

Magnetical Variation
N.° 2° 30' W.t

Scale 80 Poles to an Inch.

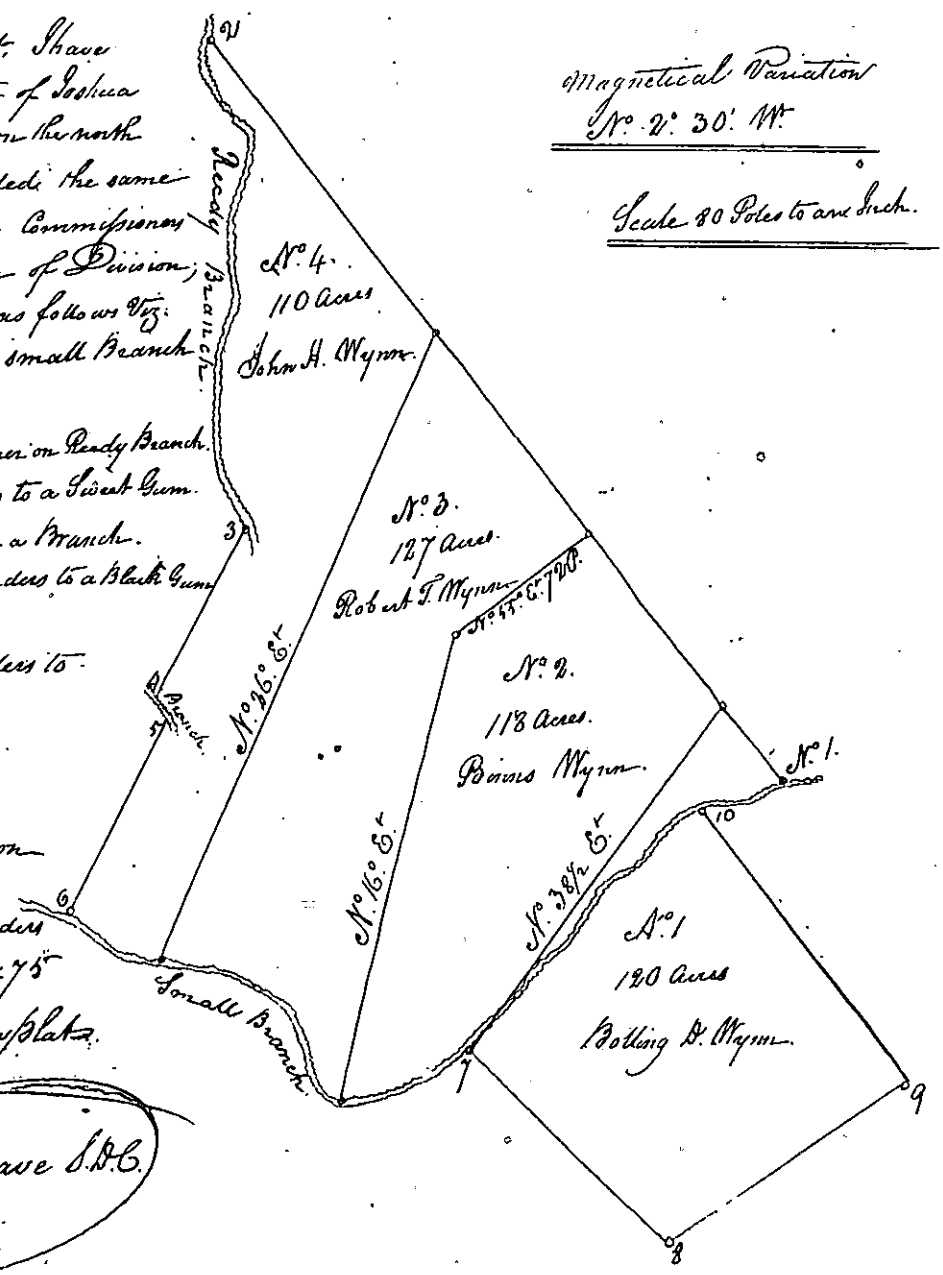

James Hargrave S.D.C.
Feb.y 1820.

Magnetical Variation
N° 2° 30' West.

Scale 80 Poles to an inch.

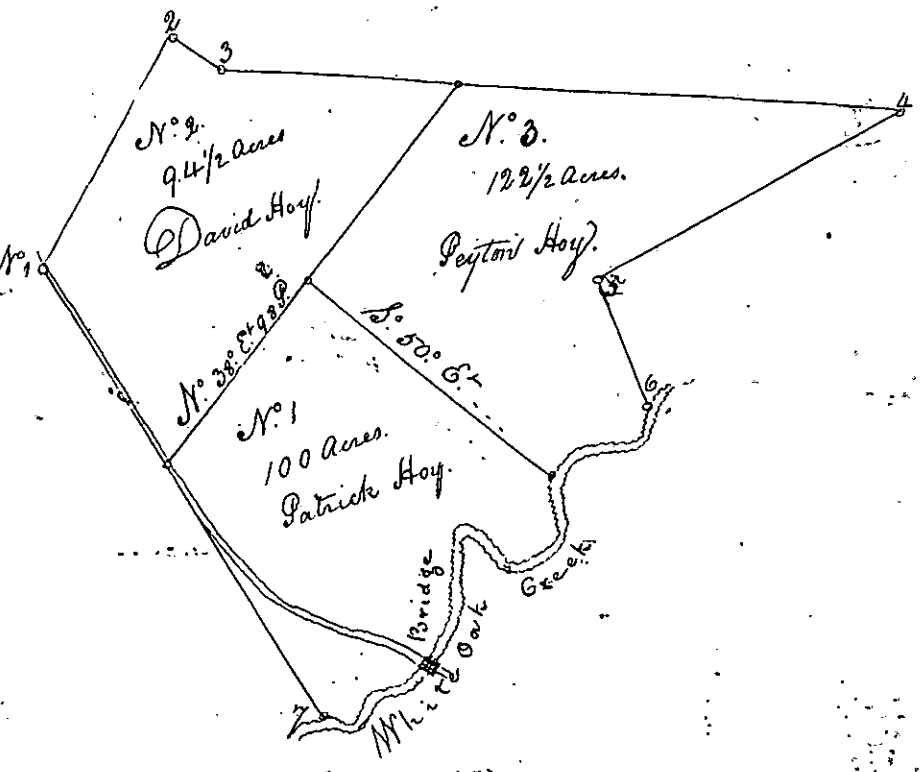

Agreeably to an Order of Dinwiddie Court, I have surveyed the land belonging to the Estate of David Hoy dec^d, lying in Dinwiddie county on the north side of White Oak Creek, and have divided the same as specified in the above plat, the Commissioners adjudging it the most equitable mode of Division; the outward Boundaries of which are as follows Viz: Beginning at Williamson's corner Spanish Oak near a small Road at Station N°1. Thence from

N° 1 to 2. N° 30° E^t 112 Poles to a corner Shrub Oak.
2 to 3. S° 57° E^t 24 Poles to a Bend.
3 . . 4. S° 85° E^t 286 Poles to a corner Red Oak on Vaughan.
4 . . 5. S° 62° W^t 146 Poles to a corner Poplar.
5 . . 6. S° 20° E^t 60 Poles to Butterwood Creek.
6 . . 7. up said Creek as it meanders to a corner on Williamson.
7 . . N°1. N° 29° W^t Poles to the Beginning, containing 317 Acres, of which the above is a plat.

James Hargrave S. D. C.
March 1820.

Agreeably to an Order of Dinwiddie Court, I have surveyed the land belonging to the Estate of Matthew Spain dec^d, lying in Dinwiddie county on both sides of Cox Road, and have divided the same as specified in the annexed plat, the Commissioners adjudging it the most equitable mode of Division; the outward boundaries of which are as follows Viz: Beginning at Laban Crowder's corner on Cox road at Station N°1. Thence from

N°1 to 2. South 52 Poles to a black & Red Oak corner.
2 . . 3. S° 50° E^t 77 Poles to a corner on A. Spain.
3 . . 4. N° 37° E^t 102 Poles to a corner White Oak.
4 . . 5. N° 51° W^t 96 Poles to a Stob in Herbert Williams' Field.
5 . . N°1. S° 47° W^t 59 Poles to the Beginning; containing 62 Acres, of which the annexed is a plat.

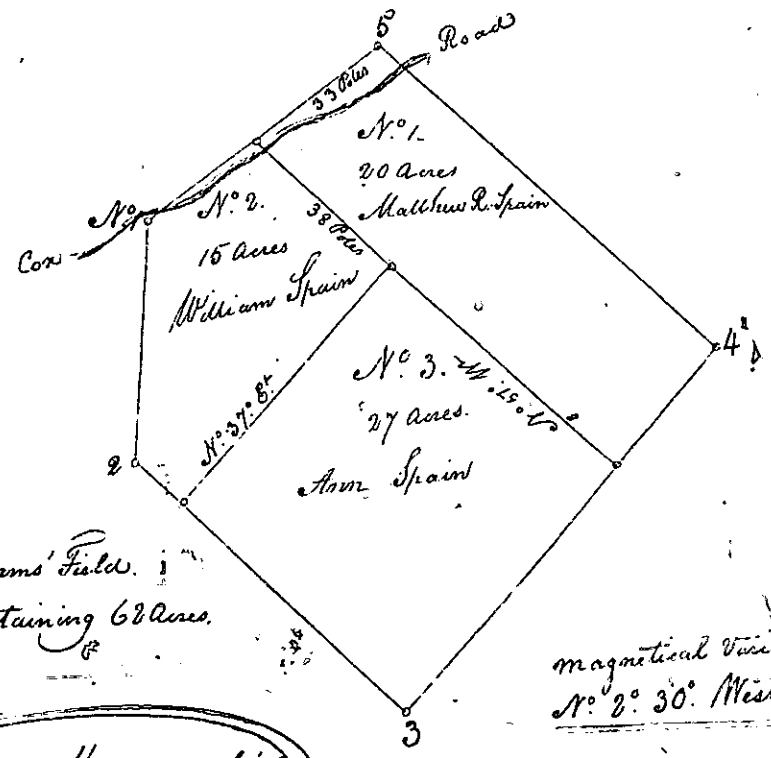

magnetical Variation
N° 2° 30° West

Scale 40 Poles to an

James Hargrave S. D. C.
Aug^st 3. 1820.

52

Agreeably to an Order of Dinwiddie County I have surveyed the Tract of Land called Sweden, belonging to the Estate of Colo. Peter Epes Surgn decd, lying in Dinwiddie County on both sides of Hatchers Run and have divided the same as specified in the annexed plat the Commrs. adjudging it the most equitable mode of Division; the outward boundaries of which are as follows Viz: Beginning at Claibourne's corner Birch on Hatchers run at Station No. 1 Thence from

No. 1 to 2. N° 2° W. 304 poles to a rock
2 . . 3. East — 410 poles to Pointers in Wheelhouse's line
3 . . 4. N° 40° E. 128 poles to a small Hickory
4 . . 5. N° 45° W. 128 poles to a bend.
5 . . 6. N° 24° W. 36 poles to Mr Donalds corner
6 . . 7. S° 72° W. 60 poles — S° 65° W. 76 poles — S° 72° W. 64 P. to a Hickory Stump
7 . . 8. N° 20° W. 195 poles to Cox road.
8 . . 9. Up said road as it tends to Parham's corner
9 . . 10. S° 3° E. 450 poles a corner Red Oak.
10 . . 11. S° 86½° W. 207 Poles to Thomas Browder's line.
11 . . 12. S° 6° E. 10 poles to a Branch.
12 . . 13. Up said Branch as it meanders to Browder's line
13 . . 14. S° 17° E. 108 poles to a Spanish Oak on Binford's tract
14 . . 15. N° 84° W. 100 poles to a bend.
15 . . 16. S° 65° W. 48 poles to a bend.
16 . . 17. S° 80° W. 18 poles to a corner on Guy Lois tract.
17 . . 18. N° 58° W. 336 poles to a corner
18 . . 19. S° 66° E. 10 poles to a corner on Threeatt
19 . . 20. S° 30° E. 460 poles to a Stake in Threeatt's line
20 . . 21. S° 1° E. 40 poles to Hatcher's Run
21 . . 22. Down said run as it meanders to Binford's Old Mill.
22 . . 23. along a small road as it tends to a corner in Martins Tract
23 . . 24. S° 17° E. 62 poles to a pine.
24 . . 25. S° 52° E. 108 poles to a bend at 2 pines
25 . . 26. S° 32° E. 24 poles to a Hickory
26 . . 27. S° 18° E. 160 poles to a Shrub Oak near Moody's fence.
27 . . 28. N° 67° E. 356 poles to a Red Oak near Butterwood road
28 . . 29. S° 52° E. 98 poles to a pine.
29 . . 30. N° 33° E. 200 poles to a small pine on Williams
30 . . 31. S° 80° E. 280 poles to Phillips' corner pine
31 . . 32. N° 15° E. 64 poles to a corner.
32 . . 33. S° 75° E. 40 poles to a corner pine on old road.
33 . . 34. N° 12° E. 30 poles to a bend.
34 . . 35. N° 32° E. 80 poles to Hatcher's Run
35 . . N° 1. Up said run as it meanders to the Beginning,
containing 5390 Acres of which the annexed is a Plat

James Hargrave S.D.G.
Oct. 1820

Magnetical Variation
N° 2° 30' West

Scale 80 Poles to an Inch.

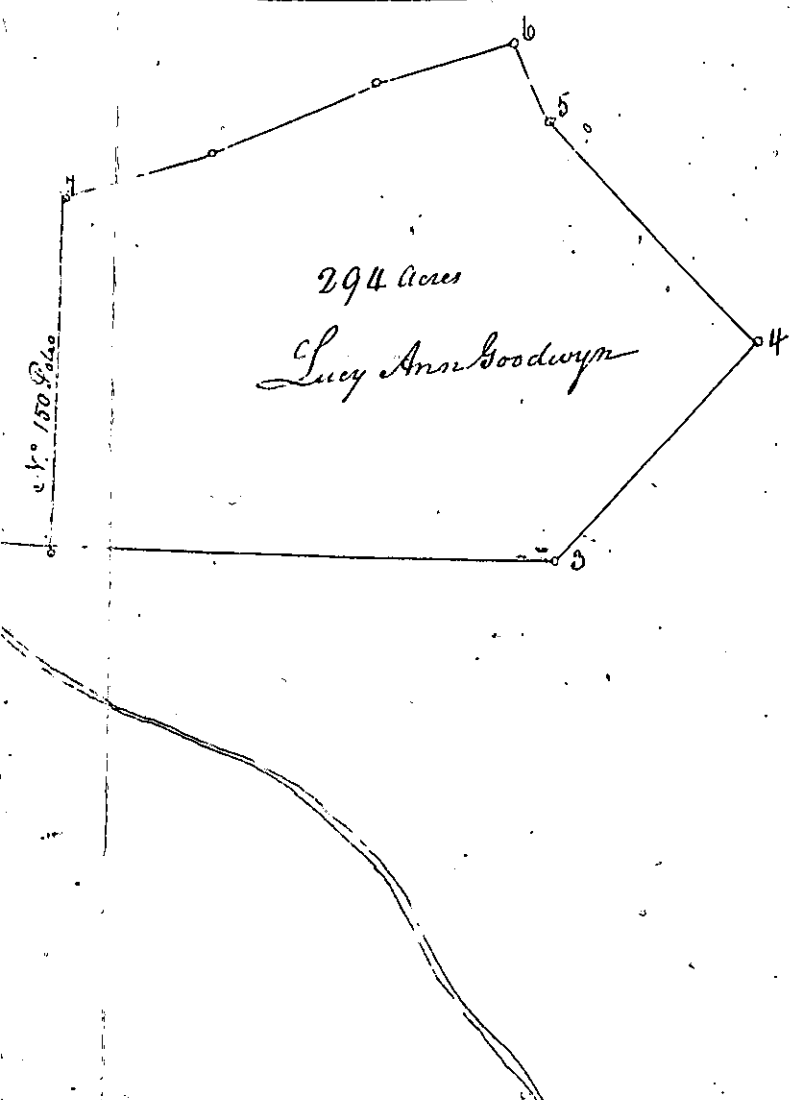

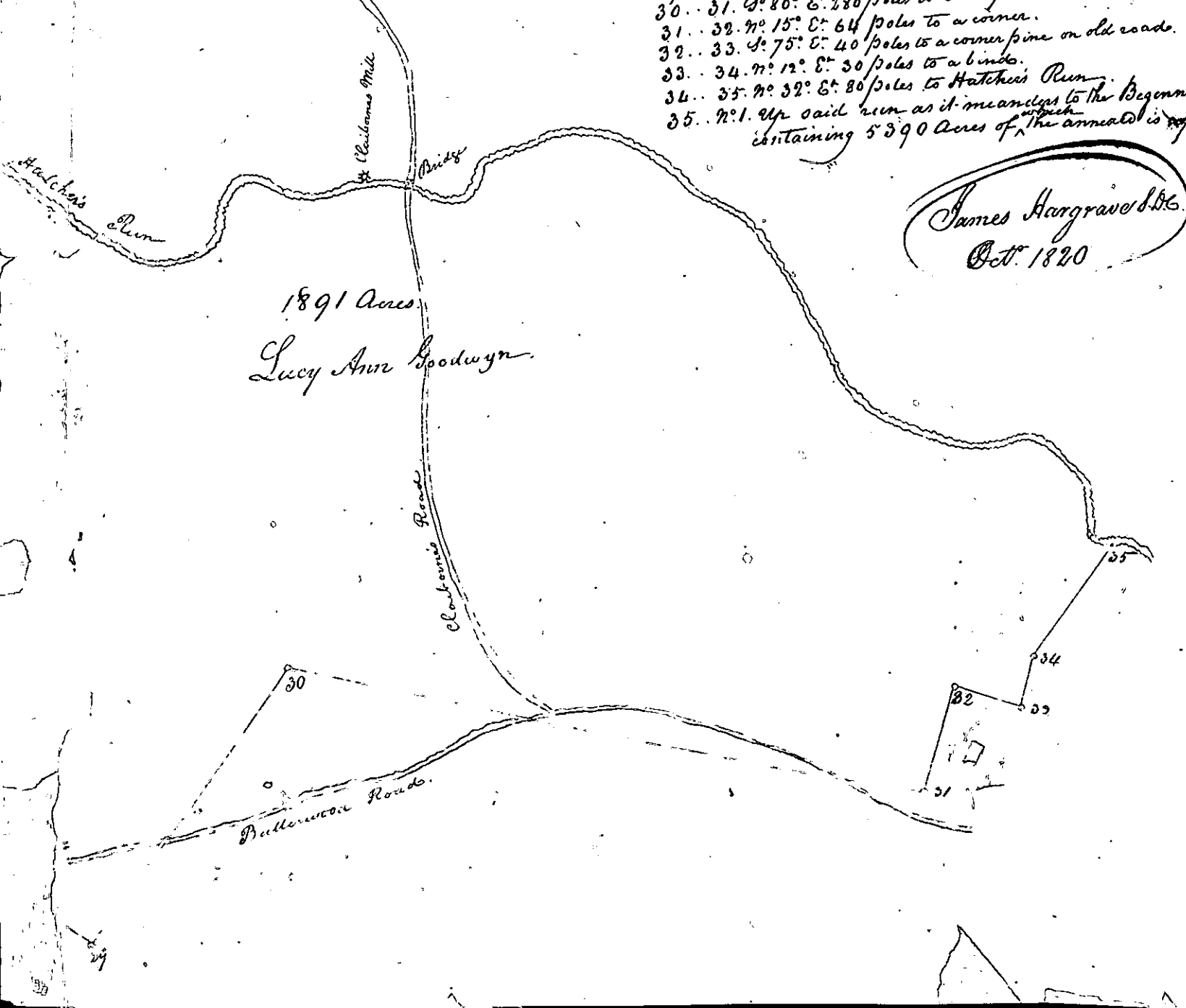

Magnetical Variation
No. 2: 30' West

Scale 80 Poles to an Inch.

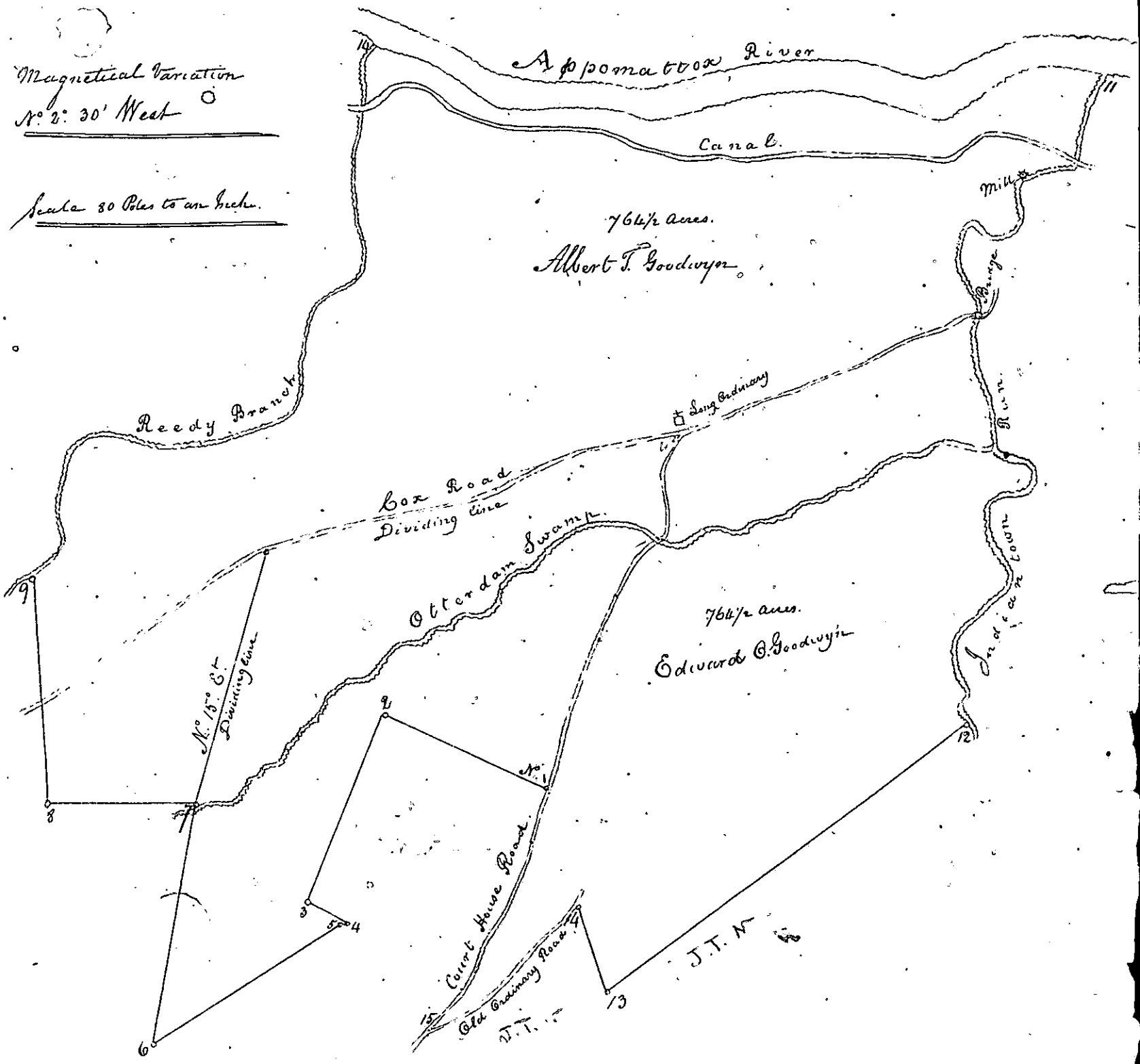

I have also surveyed and divided, under the Order of Court mentioned in the former survey of Swedenfort, the Hardwick and May-field tracts as specified in the above plat; the outward boundaries of which are as follows viz: Beginning at Boiseau's corner on the Court House or Lewis Jones' Road at Station No. 1. Thence from

No. 1 to 2 – N. 63½°. W. 110 poles to a Lombardy Poplar
2 .. 3 – S. 23½°. W. 123 poles to pointers
3 .. 4 – S. 63°. E. 28 poles to a corner
4 .. 5 – West – 3½ poles to a corner on Robt. Williams
5 .. 6 – S. 58°. W. 140 poles to a White Oak on Lewis.
6 .. 7 – N. 11°. E. 152 poles to a Corner Poplar near Otterdam Swamp.
7 .. 8 – West .. 92 poles to a Corner near Lewis' Ditch.
8 .. 9 – N. 3°. W. 144 Poles to Reedy Branch.
9 .. 10 – Down said Branch as it meanders to Appomattox River.
10 .. 11 – Down said River as it meanders to the mouth of Indian town Run
11 .. 12 – Up said Run as it meanders to Nicholas' line.
12 .. 13 – S. 52°. W. 280 poles to corner Pointers on Williams.
13 .. 14 – N. 18°. W. 56 poles to Old Road.
14 .. 15 – Along said Road as it tends to Court-House road.
15 .. No. 1 – Down said C. H. road to the Beginning containing 1529 acres, exclusive of the land attached to the Canal.

James Hargrave S.D.C.
Oct. 1820.

Magnetical Variation
N°. 2°. 30'. West.

Scale 80 poles to an Inch.

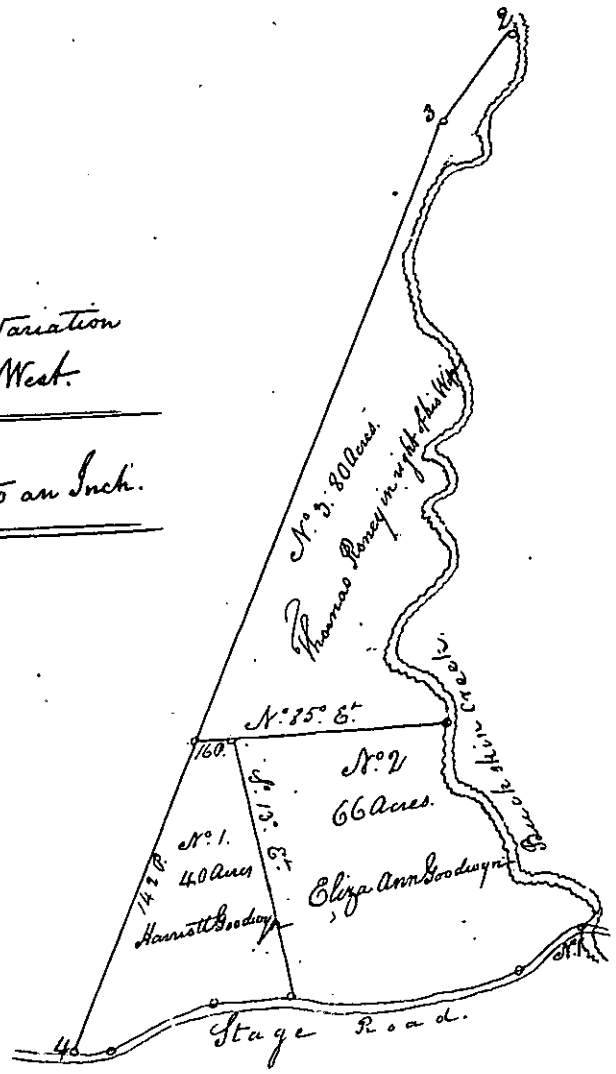

Agreeably to an Order of Dinwiddie Court. I have surveyed and divided a Tract of land belonging to the Estate of Col. Braddock Goodwyn dec'd, lying in Dinwiddie county on Buckskin Creek, as specified in the above plat, the Commissioners adjudging it the most equitable mode of Division. The outward Boundaries of which are as follows Viz: Beginning on said Creek at the Bridge on Stage Road at Station N°. Thence from N°. 1 to 2. Up said Creek as it meanders to a corner.

2.. 3. S. 38° W. 22 poles to a corner of several large Oaks.

3.. 4. S. 20° W. 436 poles to Stage Road.

4.. N°. Down Stage Road as it tends to the Beginning, containing 186 Acres of which the above is a plat. —

James Hargrave S.D.C.
1820

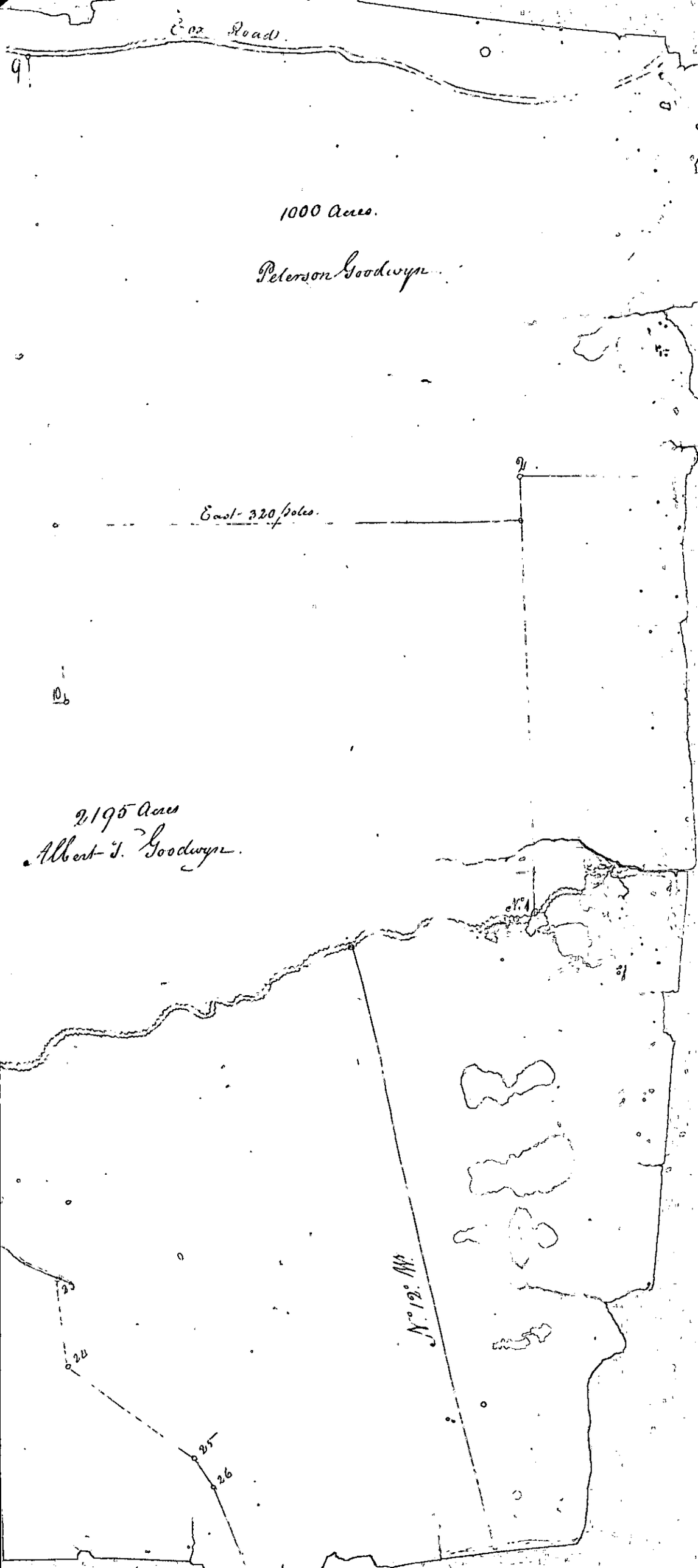
East Road.
9
1000 Acres.
Peterson Goodwyn.
21
East 320 poles.
10
2195 Acres
Albert J. Goodwyn.
No. 1
No. 12 Alt.
23
24
25
26

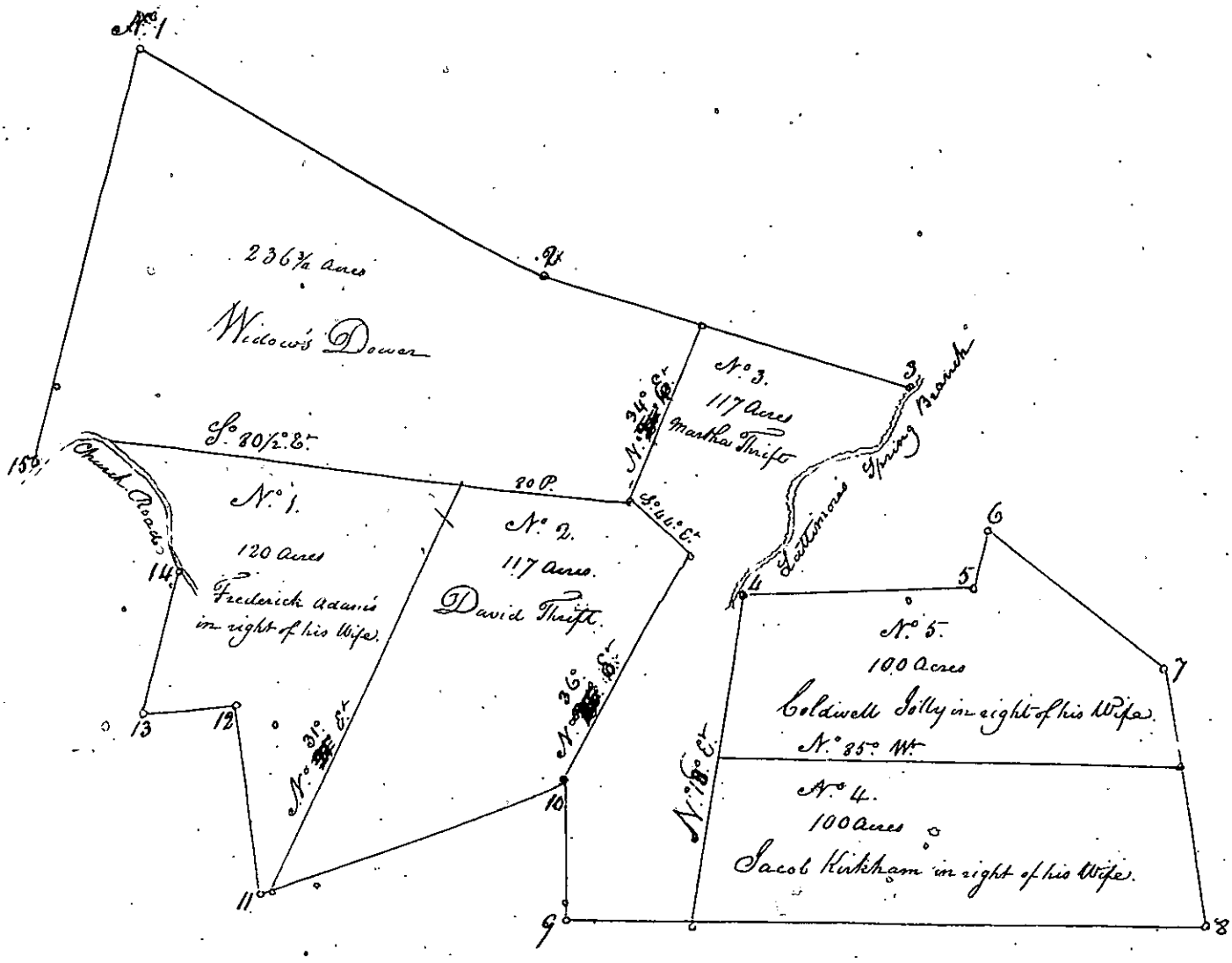

Agreeably to an Order of Dinwiddie Court, I have surveyed the land belonging to the Estate of William Thrift dec.d lying in Dinwiddie county on the Waters of Buckskin Creek, and have divided the same as specified in the above plat, the Commissioners adjudging it the most equitable mode of Division: The outward boundaries of which are as follows Viz: Beginning at Col.o Burwell's corner Pine at Station No. 1. Thence from

No. 1 to 2 S. 55° E. 222 Poles to a corner Shrub Oak.
2 . . 3 S. 67° E. 182 Poles to Lattimore's Spring Branch
3 . . 4 Along said Branch as it meanders to a corner Willow near a Meadow.
4 . . 5 S. 85° E. 108 Poles to a corner White Oak.
5 . . 6 N. 20° E. 27 Poles to a corner Black Oak.
6 . . 7 S. 47° E. 66 Poles to a corner Pine.
7 . . 8 – S. 5° E. 124 Poles to a corner White Oak.
8 . . 9 – N. 85° W. 153 Chs. or 306 Poles to Pointers.
9 . . 10 – N. 5° E. 68 Poles to a corner White Oak.
10 . . 11 – S. 75° W. 154 Poles to a corner Hickory
11 . . 12 – North 90 Poles to a corner Red Oak.
12 . . 13 – West 45 Poles to a corner Shrub Oak.
13 . . 14 – N. 20° E. 6 Poles to Church road.
14 . . 15 – Along said road as it tends to a Corner Haw-Tree
15 . . No. 1 – N. 20° E. 205 Poles to the Beginning containing 790¾ Acres of which the above is a plat.

Isham E. Hargrave D.S.
James Hargrave S.D.C.
Jan.y 1 – 1820.

Examined & Recorded James Hargrave S.D.C.

1st Tract

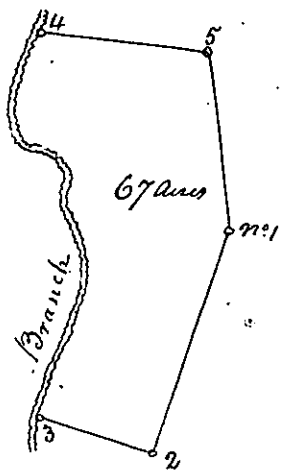

Magnetical Variation
N. 2° 30' West.

Scale 80 poles to an Inch.

2d Tract

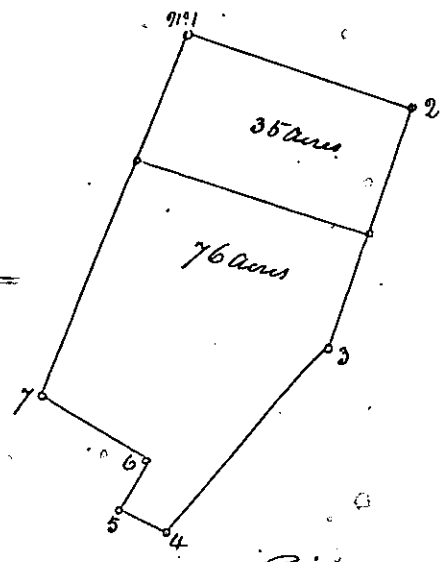

Agreeably to an Order of Dinwiddie Court, I have surveyed and divided two Tracts of land lying in Dinwiddie county, belonging to the Estate of William a Crawford decd, as specified in the plats above, the Commrs adjudging it the most equitable mode of Division, the outward Boundaries of which lands are as follows Viz: Beginning on 1st Tract at Station No 1. Thence from

No 1 to 2 S. 26° W. 101 Poles to a corner Pine.
2 . . 3 N. 64° W. 50 Poles to a small Branch
3 . . 4 up said Branch as it meanders to a corner.
4 . . 5 S. 75° E. 69 Poles to John Archer's corner Red & White Oak.
5 . . No 1 S. . . . . 75 Poles to the Beginning containing 67 Acres, of which the above is a Plat.

2d Tract Begins at Station No 1 on Chappell Thence from

No 1 to 2 S. 70° E. 100 poles to Emmons' Corner.
2 . . 3 S. 20° W. 110 poles to a bend.
3 . . 4 S. 42½ W. 104 poles to Goodwyn's & Blicks corner pine
4 . . 5 N. 64° W. 22 poles to a corner.
5 . . 6 N. 32° E. 25 poles to a Hickory.
6 . . 7 N. 56° W. 52 poles to a corner.
7 . . No 1 N. 32° E. 168 poles to the Beginning, containing 111 Acres of which the above is a Plat.

James Hargrave S. D. C.
March 29th 1821.

Agreeably to an Order of Dinwiddie Court I have surveyed a Tract or parcel of land lying in Dinwiddie county, belonging to the Estate of Richard Jones decd, bounded as follows Viz: Beginning at Herman's Corner in Colo Wm Wynn's line at Station No 1. Thence from

No 1 to 2 N. 26° W. 50 poles to a Corner.
2 . . 3 S. 85½ W. 4 poles to a Corner on Chappell
3 . . 4 N. 11° E. 78 poles to a corner in J. Chappell's line.
4 . . 5 N. 87° E. 100½ poles to a corner Lightwood knot in Colo Wynn's line.
5 . . No 1 S. 35° W. 152½ poles to the Beginning, containing 45 Acres of which the annexed is a Plat.

James Hargrave S. D. C.
Apl 20th 1821.

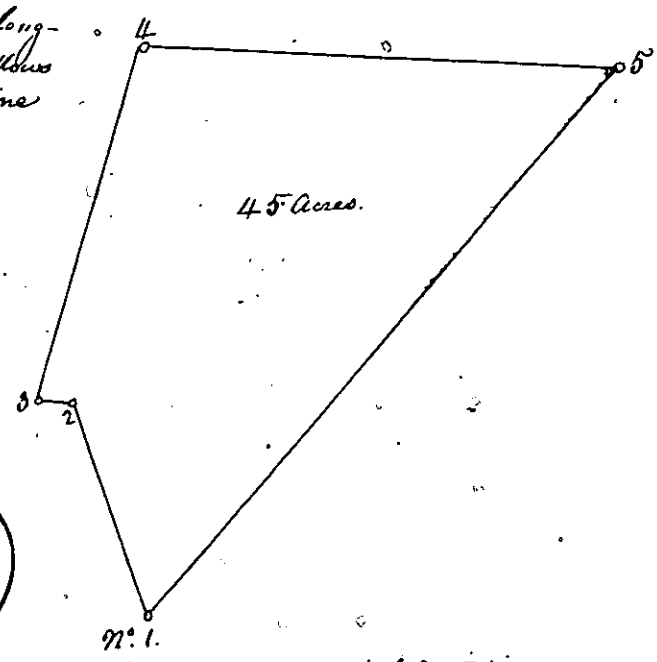

Magnetical Variation
N. 2° 30' West.

Scale 40 Poles to an Inch.

Agreeably to an Order of Dinwiddie Court I have surveyed the land belonging to the Estate of Wood Tucker decd, lying in Dinwiddie county on the S. side of Rohowick Run, and have divided the same as specified in the annexed plat, the Commissioners adjudging it the most equitable mode of Division: the outward boundaries of which are as follows Viz: Beginning at Bollings corner at Station N.1, thence from

N.1 to 2 – S. 75° E. 57 Poles to Pointers
2 . . 3 – S. 5° W. 184 Poles to a Hickory.
3 . . 4 – N. 58° W. 82 Poles to Pointers
4 . . 5 – S. 21½° W. 118 Poles to a corner Shrub Oak.
5 . . 6 – S. 4° E. 47 Poles to in Whitehead's line.
6 . . 7 – S. 66° E. 26 Poles to a bend.
7 . . 8 – S. 64° E. 50 Poles to a bend.
8 . . 9 – N. 25° E. 34 Poles
9 . . 10 N. 53° E. 114 Poles to a Corner on Bolling.
10 . . 11 – N. 20° W. 9 Poles to Pointers
11 . . 12 – N. 20° E. 112 Poles to a Pine on Vaughan's Road
12 . . 13 N. 34° E. 91 Poles to a Pine Stump
13 . . 14 N. 12° E. 105 Poles to a White Oak on Bolling
14 . . 15 N. 53° W. 100 Poles to a Pine in Rohowick Br.
15 . . 16 Up said Branch to Bolling's line.
16 . . 17 S. 59½° W. 11 P. 10 Links to a Stob.
17 . . 18 N. 38° W. 34 Poles to a forked Gum.
18 . . 19 N. 75° W. 68 Poles to a Stob still on Bolling
19 . . N.1 – S. 5° W. 126 Poles to the Beginning containing 400 acres of which the above is a plat –

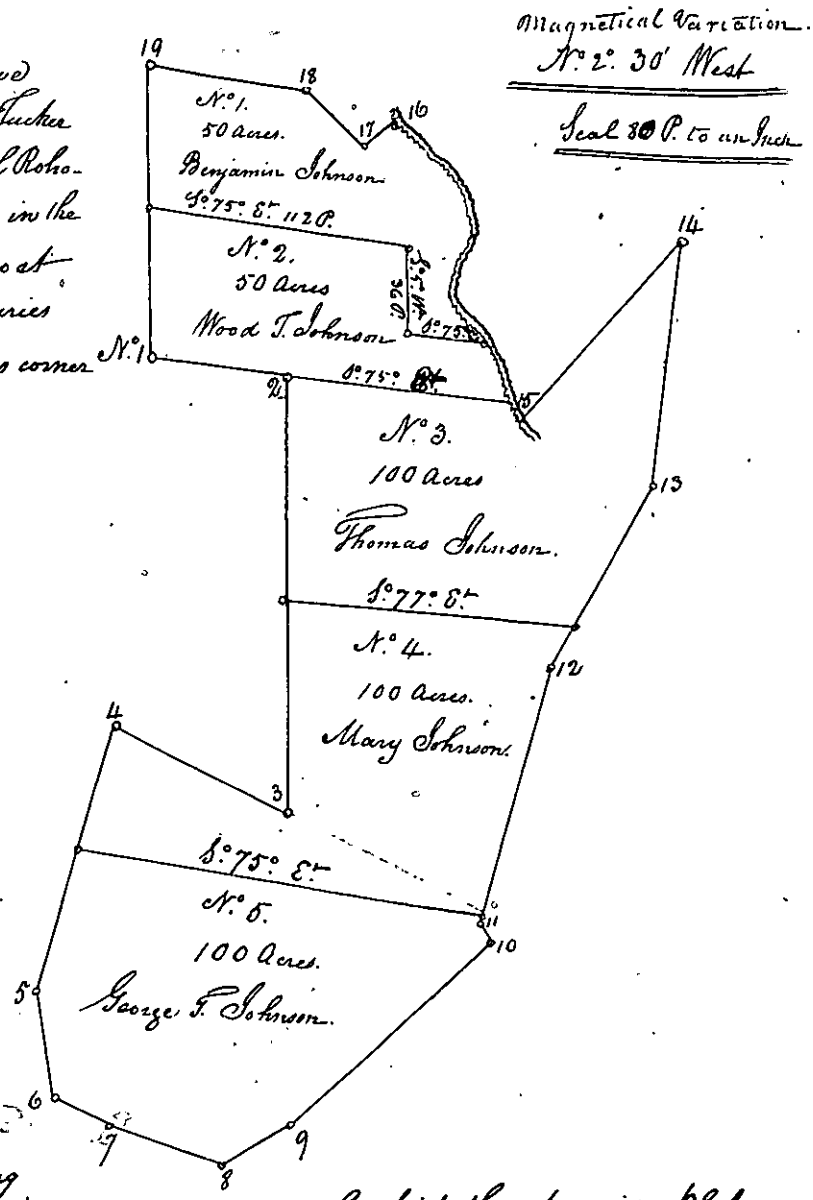

James Hargrave S.D.C.
May 18.21.

Agreeably to an Order of Dinwiddie Court, I have surveyed the land belonging to the Estate of George Browder decd lying in Dinwiddie county on the north side of Bear Swamp, and have divided the same as specified in the annexed Plat, the Commissioners adjudging it the most equitable mode of Division; the outward Boundaries of which are as follows Viz: Beginning at Station N. 1, thence from

N. 1 to 2 – S. 12° W. 128 poles to a White Oak on Bear Swamp
2 . . 3 – Down said Swamp as it meanders to mouth of a small Branch.
3 . . 4 – Up said Branch as it meanders to a corner.
4 . . 5 – S. 5° W. 11 Poles to a corner White Oak.
5 . . 6 – S. 45° E. 122 poles to a corner Persimmon Tree.
6 . . 7 – N. 25° E. 136 poles to a corner near a Branch.
7 . . 8 – N. 59° W. 20 poles to a bend
8 . . 9 – N. 40° W. 80 poles to a corner Spanish Oak
9 . . 10 – N. 30° E. 30 Poles to a bend.
10 . . 11 – N. 20° W. 25½ poles to a Corner.
11 . . 12 – N. 70° W. 54 Poles to Pointers
12 . . 13 – S. 5° W. 58 Poles to a Red Oak.
13 . . N. 1 – N. 87° W. 160 poles to the Beginning containing 246 acres of which the above is a plat –

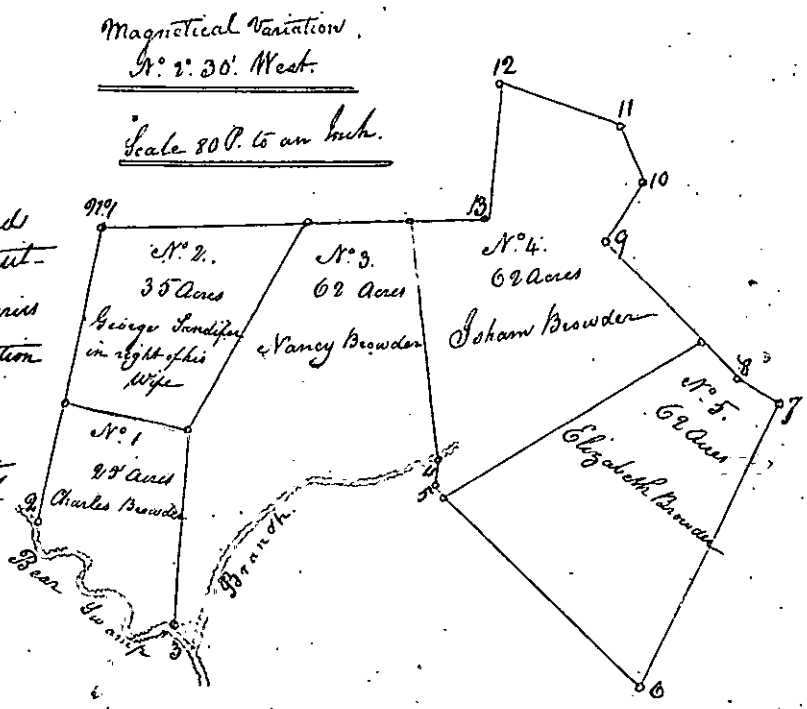

James Hargrave S.D.C.
Aug. 26th 1821

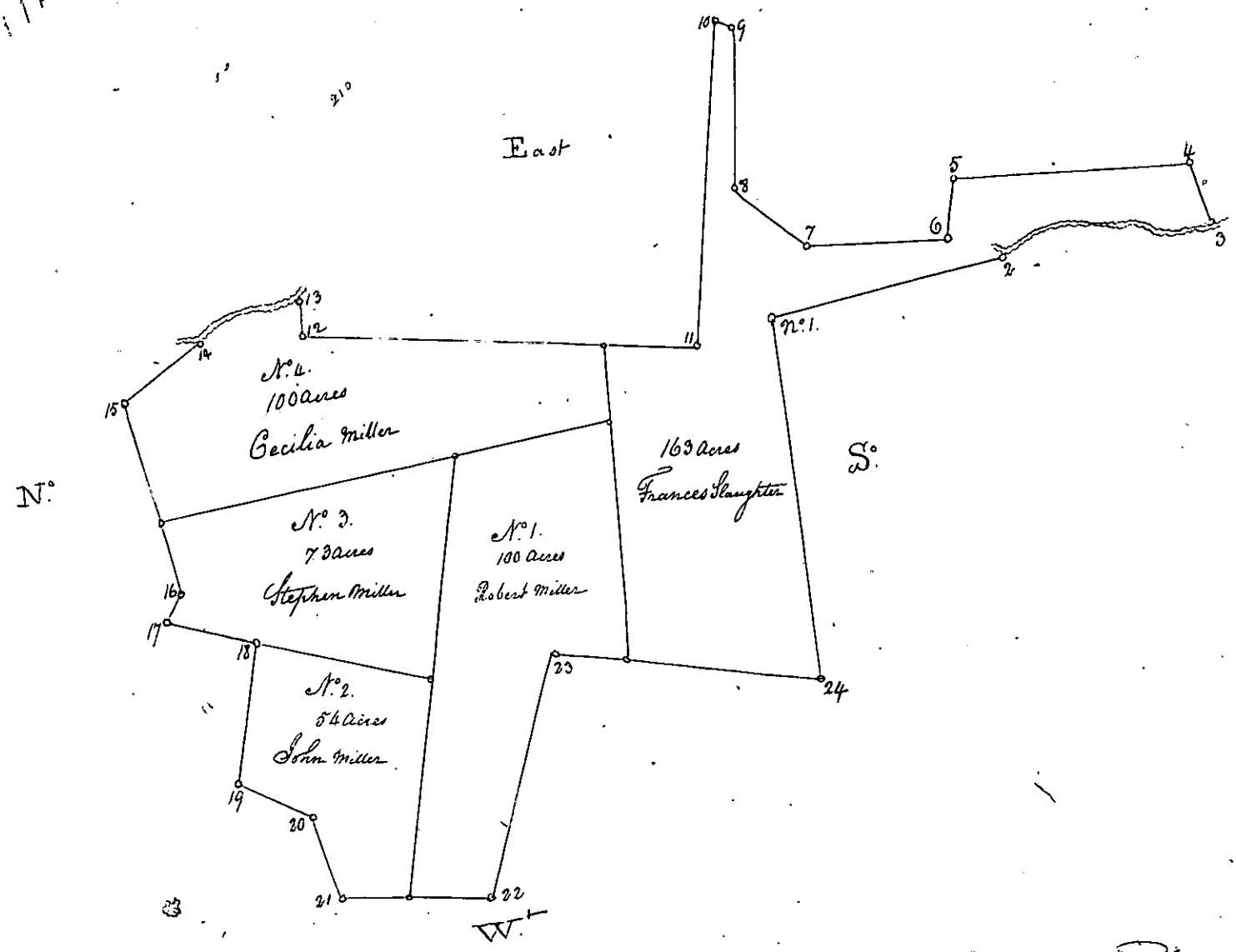

Agreeably to an Order of Court I have surveyed the land belonging to the Estate of Hugh Miller dec'd, lying in Dinwiddie county on both sides of White Oak Road, and have divided the same as specified in the above plat, the Commissioners adjudging it the most equitable mode of Division; the outward boundaries of which are as follows Viz: Beginning at Gregg's corner Red Oak on said at Station No. 1. Thence from

No. 1 to 2 – S. 20° E. 122 poles to a corner Elm on a Branch.
2 . . 3 – Down said Branch as it meanders to Gregg's Mill-pond
3 . . 4 – N° 68° E. 32 poles to a corner.
4 . . 5 – N° 9° W. 124 poles to a corner Persimmon tree.
5 . . 6 – West . . 31 poles to a Sweet Gum.
6 . . 7 – N° 9° W. 72 poles to a corner.
7 . . 8 – N° 33° E. 47 Poles to a Shrub Oak.
8 . . 9 – N° 83° E. 82 Poles to a Drain.
9 . . 10 – N° 26° E. 9 poles to King's corner.
10 . . 11 – S° 88° W. 166 poles to an Elm.
11 . . 12 – N° 4° W. 199 Poles to a Shrub Oak.
12 . . 13 – N° 80° E. 18 Poles to a White Oak in a Branch
13 . . 14 – up said Branch to a corner.
14 . . 15 – N° 44° W. 46 poles to corner near a Hog Pen on Southerlands.
15 . . 16 – S° 68° W. 100 poles to a corner.
16 . . 17 – N° 68° W. 16 poles to a pine on Beasley.
17 . . 18 – S° 6° W. 46 poles to a corner.
18 . . 19 – N° 88° W. 72 poles to a corner.
19 . . 20 – S° 20° W. 42 poles to a Spanish Oak.
20 . . 21 – S° 65° W. 44 poles to a Turkey Oak.
21 . . 22 – S° 5° E. 75 poles to a Dead Pine.
22 . . 23 – S° 80° E. 130 poles to a White Oak.
23 . . 24 – South -- 134 poles to a White Oak on said White Oak road
24 . . No. 1 – N° 75° E. 185 poles along said road to the Beginning, containing 490 acres of which the above is a Plat.

James Hargrave S.D.C.
Sept. 27th 1828.

Magnetical Variation
N° 2° 30' W.

Scale 80 poles to an Inch.

Magnetical Variation
N°. 2°. 30'. West.

Scale 80 poles to an inch.

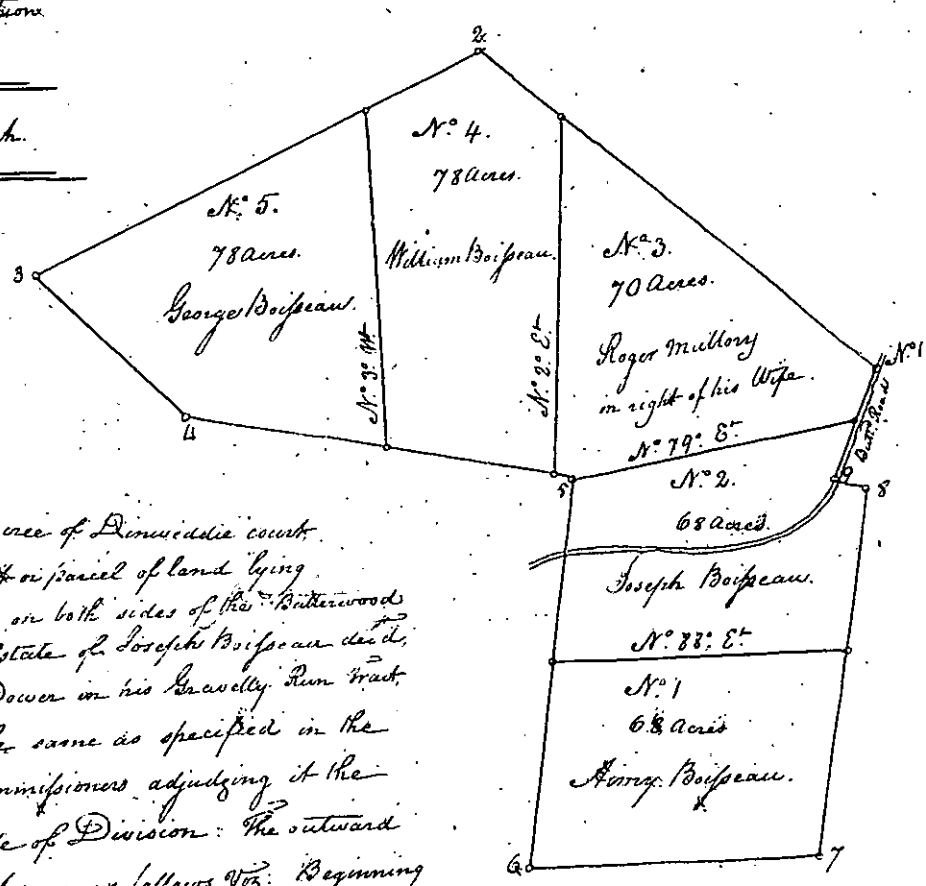

Agreeably to a Decree of Dinwiddie court I have surveyed a tract or parcel of land lying in Dinwiddie county on both sides of the Butterwood Road belonging to the Estate of Joseph Boisseau decd, it being his Widow's Dower in his Gravelly Run tract and have divided the same as specified in the annexed plat, that the Commissioners adjudging it the most equitable mode of Division: The outward Boundaries of which are as follows Viz: Beginning on Butterwood road at the corner of Red Oak Meeting House Acre, at Station N°. 1. Thence from

N°. 1 to 2 – N°. 49°. W. 216 poles to a corner Spanish Oak.
2 . . 3 – S°. 65°. W. 207 poles to a corner in Spring Branch.
3 . . 4 – S°. 44½°. E. 88 poles to a corner.
4 . . 5 – S°. 78°. E. 164 poles to a corner White Oak on Hatchings.
5 . . 6 – S°. 7½°. W. 166 poles to a corner White Oak on Moody.
6 . . 7 – N°. 88°. E. 122 poles to a corner Gum on Gravelly Run.
7 . . 8 – N°. 8°. E. 156 poles to a corner Black Oak.
8 . . 9 – N°. 74°. W. 14 poles to Butterwood Road.
9 . . N°. 1 – N°. 36°. E. 48 poles along said Road to the Beginning, containing 362 Acres, of which the above is a plat.

James Hargrave S.D.C.
Dec. 1821.

Agreeably to an Order of Dinwiddie Court I have surveyed a tract of land lying in Dinwiddie county, belonging to the Estate of Peter Landthroop decd, and have laid off the Widow's Dower therein as specified in the annexed plat, the Commissioners adjudging it the most equitable mode: the outward Boundaries of which are as follows Viz: Beginning at John Landthroop's corner in Tucker's line at Station N°. 1, thence from

N°. 1 to 2 – S°. 22½°. E. 103 poles to a Hickory.
2 . . 3 – S°. 55°. W. 82 poles to a Pine.
3 . . 4 – N°. 33°. W. 137 poles to a Pine on Tucker.
4 . . 5 – N°. 65°. E. 102 poles to the Beginning, containing 63 acres, of which the annexed is a plat.

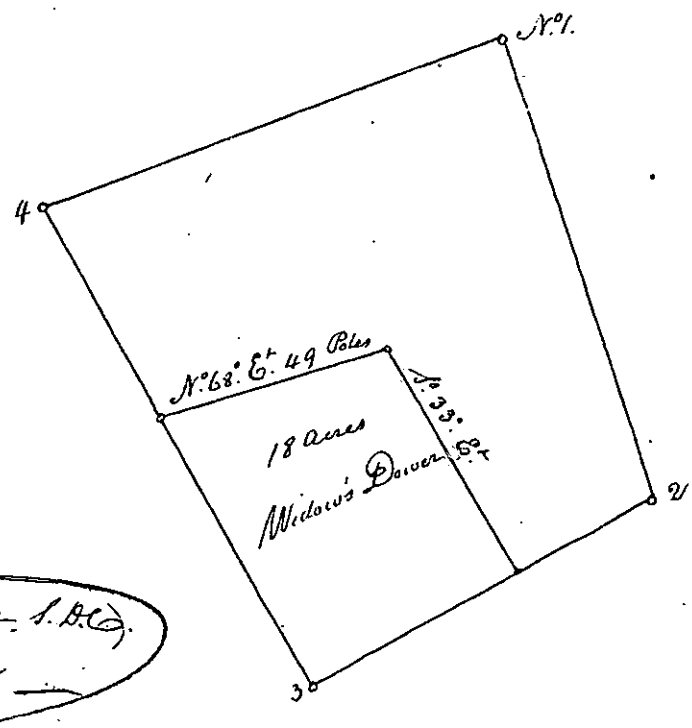

James Hargrave S.D.C.
March, 1822.

119

Magnetical Variation
N° 2° 30' West

Scale 80 poles to an Inch

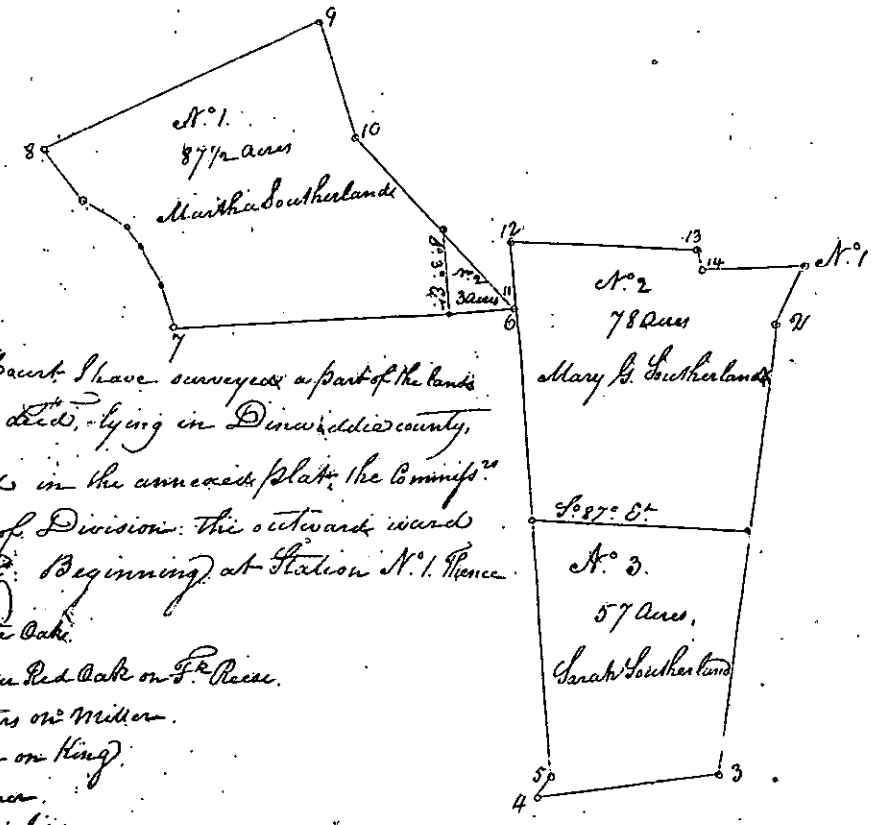

Agreeably to an Order of Dinwiddie Court I have surveyed a part of the lands belonging to the Estate of John Southerland decd., lying in Dinwiddie county, and have divided the same as specified in the annexed plat, the Commissrs. conceiving it the most equitable mode of Division: the outward bounds of which are as follows Viz: Beginning at Station N°1. Thence from

N°1. to 2 — S° 26° W. 27 poles to a White Oak.
2 . . 3 — S° 7° W. 192 poles to a corner Red Oak on Fk. Reese.
3 . . 4 — S° 81° W. 77 poles to pointers on Miller.
4 . . 5 — N° 30° E. 10 poles to a corner on King.
5 . . 6 — N° 3° W. 200 poles to a corner.
6 . . 7 — S° 87° W. 143 poles to Millers line
7 . . 8 — along Miller's crooked line N° 14° W. 18 P. — N° 25° W. 16 P. — N° 35° W. 10 P. — N° 52° W. 12 P. — N° 70° W. 12 P. — N° 36° W. 23 Poles to a corner near a Hog pen.
8 . . 9 N° 64° E. 127 Poles to a White Oak.
9 . . 10 — S° 17° E. 57 Poles to a dead pine.
10 . . 11 — S° 45° E. 98 Poles
11 . . 12 — N° 3° W. 28 Poles to a Stake.
12 . . 13 — S° 87° E. 80 poles to a White Oak.
13 . . 14 — S° 15° E. 8 poles to a pine on a Holly row.
14 . . N°1. — S° 87½ E. 37 poles to the Beginning, containing 225½ acres, of which the above is a plat.

James Hargrave S.D.C.
Apl. ~~Feby~~ 1822.

Magnetical Variation
N° 2° 30' West

Scale 40 poles to an Inch.

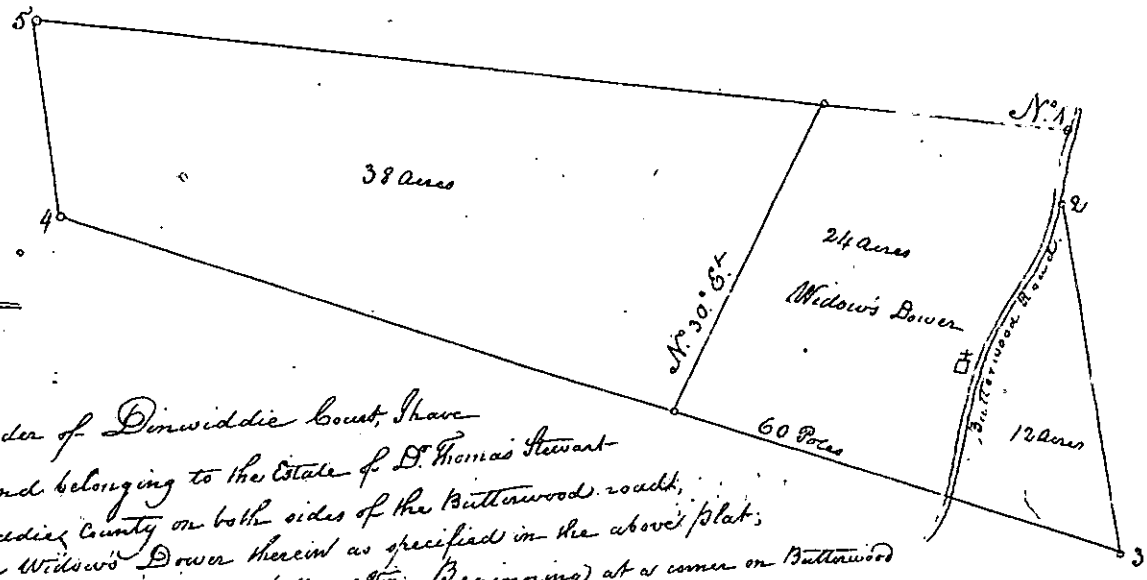

Agreeably to an Order of Dinwiddie Court, I have surveyed a Piece of land belonging to the Estate of Dr. Thomas Stewart decd, lying in Dinwiddie County on both sides of the Butterwood road, and have laid off the Widow's Dower therein as specified in the above plat; the outward Boundaries of which are as follows Viz: Beginning at a corner on Butterwood road at Station N°1. Thence from

N°1 to 2 — S° 10° W. 12 poles up the road to a corner
2 . . 3 — S° 5° E. 75 poles to a corner red Oak.
3 . . 4 — N° 69° W. 231 poles to a corner of Pointers.
4 . . 5 — N° 5° W. 42 poles to a corner Scrub Oak.
5 . . N°1 — S° 78° E. 241 poles to the Beginning, containing 74 acres.

57

Isham E. Hargrave D.S.
for
James Hargrave S.D.C.
Decr. 19th 1822.

Examined James Hargrave S.D.C.

Magnetical Variation
N° 2° 30' W

Scale 80 Poles to an Inch.

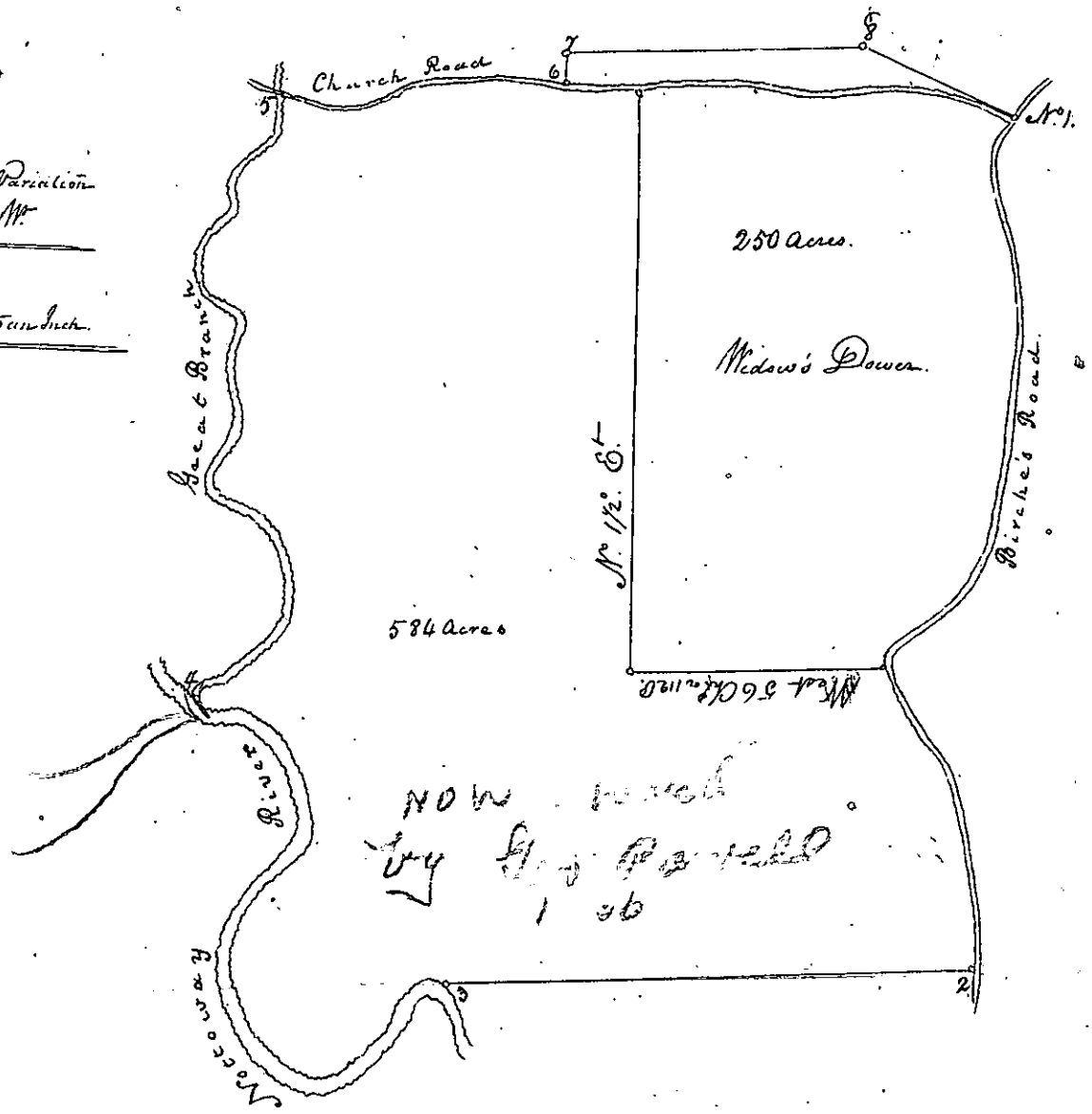

Agreeably to an Order of Dinwiddie Court I have surveyed the land belonging to the Estate of Samuel P. Bolling decd, lying in Dinwiddie county on the north side of Nottoway River, and have laid off the Widow's Therein as specified in the above plat, the Commissioners adjudging it the most equitable Mode, the outward Boundaries of which are as follows Viz: Beginning at Hardaway's corner Hickory on Birches road at Station N°1. Thence from—

N°1 to 2— along Birches road as it tendeth to a corner Persimmon Tree on Scott.
2 . . 3— West - 234 Poles to Nottoway River.
3 . . 4— up said River as it meanders to Great Branch.
4 . . 5— up said Branch as it meanders to Church road.
5 . . 6— down said road as it tends to a corner Red Oak on Hardaway.
6 . . 7— N° 4° E. 14 Poles to a corner.
7 . . 8— East - 130 Poles to a bend.
8 . . N°1— S° 63° E. 74 Poles to the Beginning, containing 834 Acres.

James Hargrave S.D.C.
Aug.st 1823.

Magnetical Variation
N° 2°. 30'. West.

Scale 80 poles to an Inch.

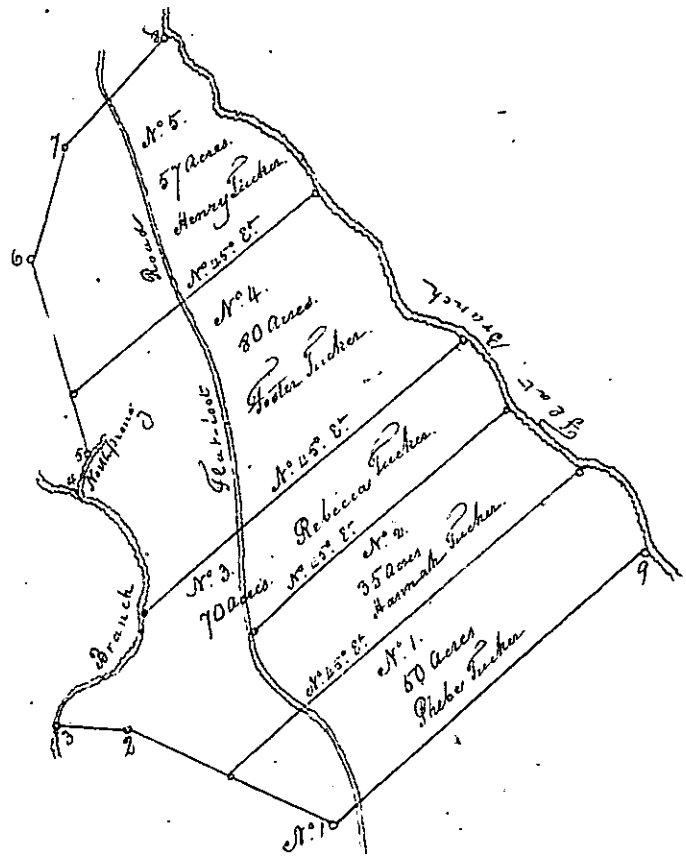

Agreeably to an Order of Dinwiddie Court, I have surveyed the land belonging to the Estate of Capt.n Isaac Tucker deed, lying in Dinwiddie county on the south side of Flat Branch and on both sides of the Flat-foot road and have divided the same as expressed in the above plat, the Commissioners adjudging it the most equitable mode of Division the outward boundaries of which land are as follows Viz: Beginning at a corner Willow Oak on hill at Station N°. 1. Thence from N°. 1 to 2 — N°. 68°. W.t 95 Poles to a Pine.

2 . . 3 — N°. 89°. W.t 30 poles to a Branch.
3 . . 4 — up said Branch as it meanders to its Forks.
4 . . 5 — up the north prong of said Branch as it meanders to a corner of Pointers.
5 . . 6 — N°. 20°. W.t 37 poles to a corner White Oak.
6 . . 7 — N°. 15°. E.t 50 poles to a corner pine
7 . . 8 — N°. 43°. E.t 26 poles to Road N°. 36°. E.t 38 poles to Flat Branch.
8 . . 9 — Down said Branch as it meanders to Withers' line.
9 . . N°. 1 — S. 45°. W.t 175 poles to the Beginning, containing 292 Acres of which the above is a plat. —

James Hargrave S.D.C.
Sept.r 23. 1823.

Agreeably to an Order of Dinwiddie Court, I have surveyed the land belonging to the Estate of Thomas Moore deed, lying in Dinwiddie county on the south side of Stoney Creek, and have laid off the Widow's Dower therein as expressed in the annexed plat, the Commissioners adjudging it the most equitable mode: the outward Boundaries of which are as follows Viz: Beginning at a corner Red Oak in Robert Harrison's line at Station N°. 1. Thence from N°. 1 to 2 — N°. 20°. W.t 36 poles to a corner of two Willow Oaks on Reedy Branch.

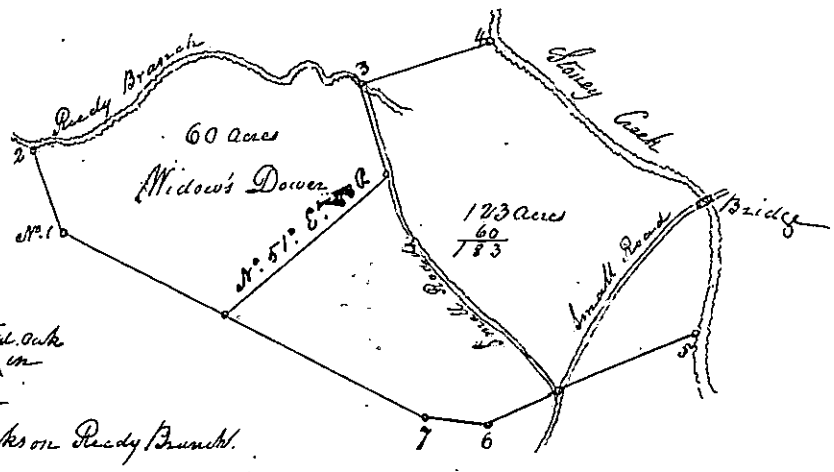

2 . . 3 — Down said Branch as it meanders to a corner near a small road.
3 . . 4 — N°. 75°. E.t 53 poles to Stoney Creek.
4 . . 5 — Down said Creek as it meanders to Landtroop's Corner.
5 . . 6 — S. 67°. W.t 94 Poles to a Pine.
6 . . 7 — N. 82½°. W.t 25 Poles to a Pine.
7 . . N°. 1. — N°. 60°. W.t 160 Poles to the Beginning, containing 183 Acres.

Magnetical Variation
N°. 2°. 30'. West.

Scale 80 poles to an Inch.

James Hargrave S.D.C.
Oct.r 30. 1823.

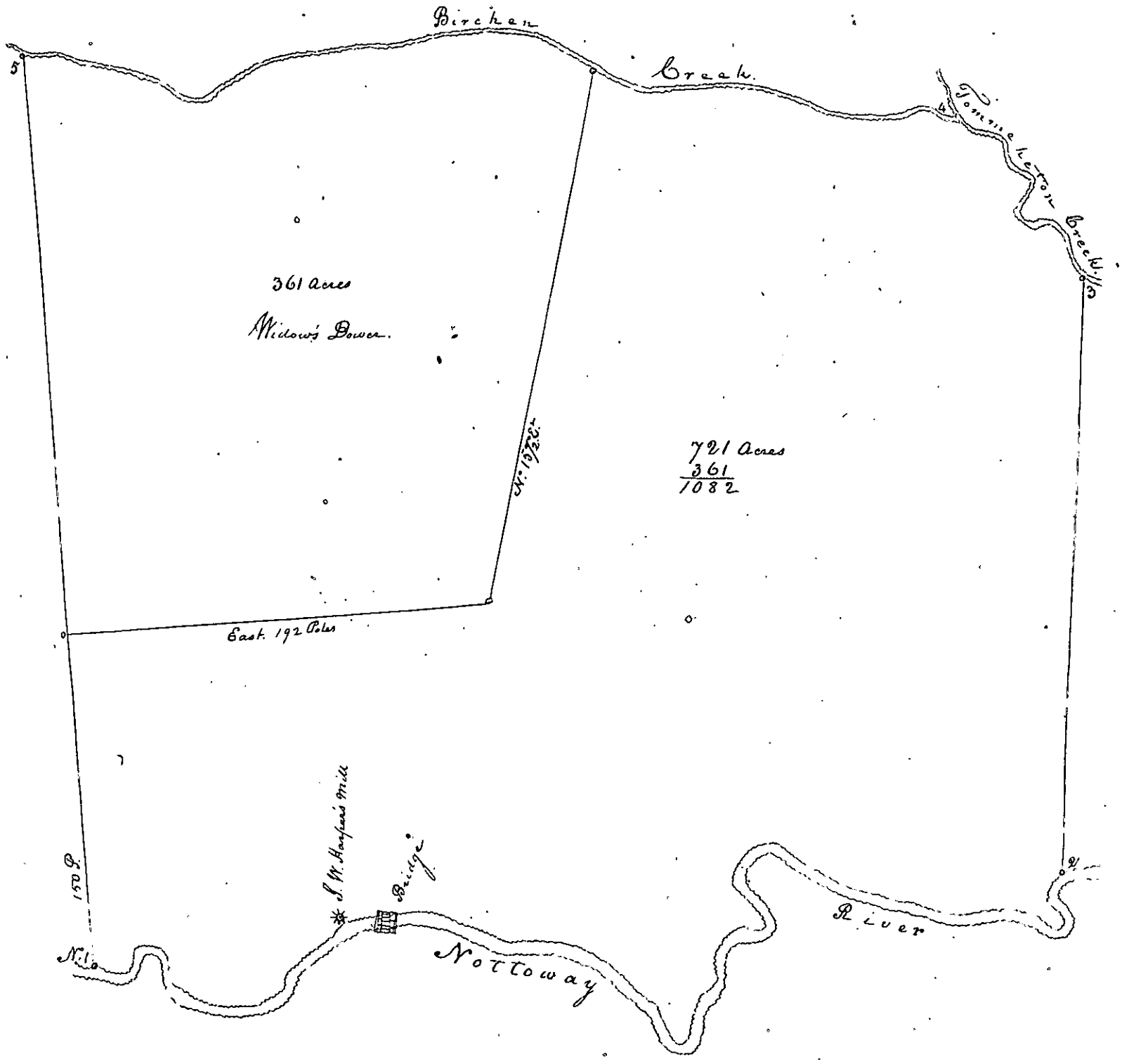

Agreeably to an Order of Dinwiddie ~~Court~~ Court, I have surveyed the land belonging to the Estate of Anderson Harper decd, lying in Dinwiddie county on the north side of Nottoway River, and have laid off the Widow's Dower therein the Commissioners conceiving it the most equitable mode, as expressed in the above plat: the outward boundaries of which are as follows viz: Beginning at a corner on Nottoway River at Station N°. 1. Thence from

N°. 1 to 2.— Down said River as it meanders to Joseph W. Harper's Corner.

2.. 3— N°. 7°. E^t. 272 poles to Tommeheton Creek.

3.. 4— Up said Creek as it meanders to the mouth of Birchen Creek.

4.. 5— Up said Birchen Creek as it meanders to Wilkins' Corner.

5.. N°. 1— South 414 poles to the Beginning. containing 1082 Acres.

Isham E. Hargrave D.S.
for
James Hargrave S.D.C.
Octr. 7th 1823.

Examined & Recorded
James Hargrave S.D.C.

Magnetical Variation
N°. 2°. 30' West.

Scale poles to an Inch.

59

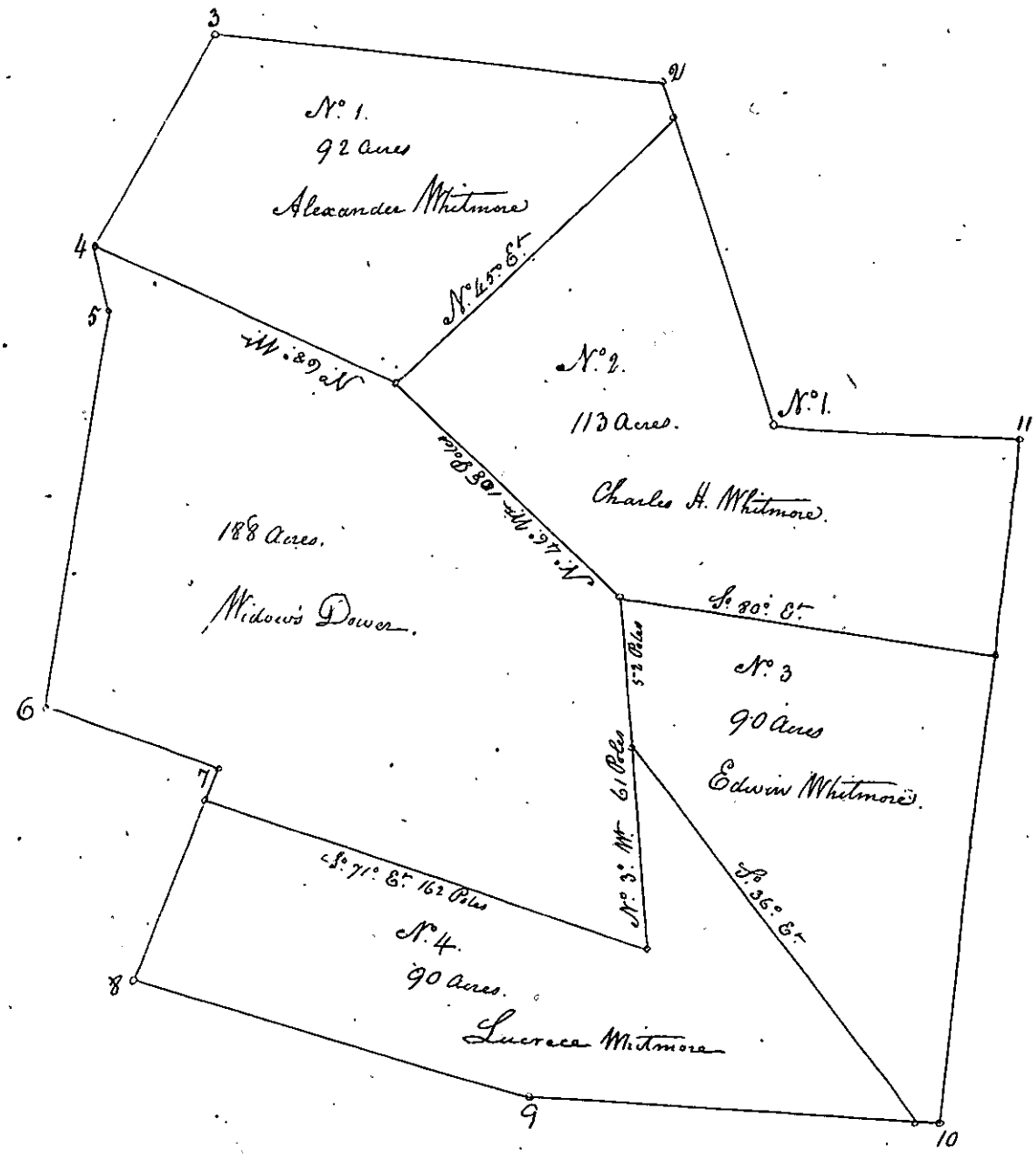

Agreeably to an Order of Dinwiddie Court, I have surveyed the land belonging to the Estate of Charles Whitmore decd, and lying in Dinwiddie county on the east side of Road, and have laid off the Widow's Dower in the same and divided the remainder among the Legatees as expressed in the above plat, the Commissioners adjudging it the most equitable mode of Division; the outward Boundaries of which are as follows Viz: Beginning at a corner Pine Stump at Station No. 1. Thence from

No. 1 to 2 — No. 17° W. 126 Poles to a corner Red Oak.
2 . . 3 — No. 83° W. 156 poles to a corner Shrub Oak.
3 . . 4 — S. 30° W. 82 poles to a corner of Pointers on Road.
4 . . 5 — S. 11° E. 22 poles to a Bend.
5 . . 6 — S. 10½° W. 142 poles to a corner of Pointers.
6 . . 7 — S. 70° E. 63 poles to a corner pine.
7 . . 8 — S. 22° W. 79 poles to a No. — Do
8 . . 9 — S. 73½ E. 142 poles to a Bend.
9 . . 10 — S. 86° E. 143 poles to a corner Stob in a Field
10 . . 11 — N. 9° E. 241 poles to a corner White Oak.
11 . . No. 1 — West — 86 poles to the Beginning, containing 573 Acres.

Isham E. Hargrave D.S.
for
James Hargrave S.D.C.
Decr. 9th 1823.

Ex. & Rec. J.H. S.D.C.

60

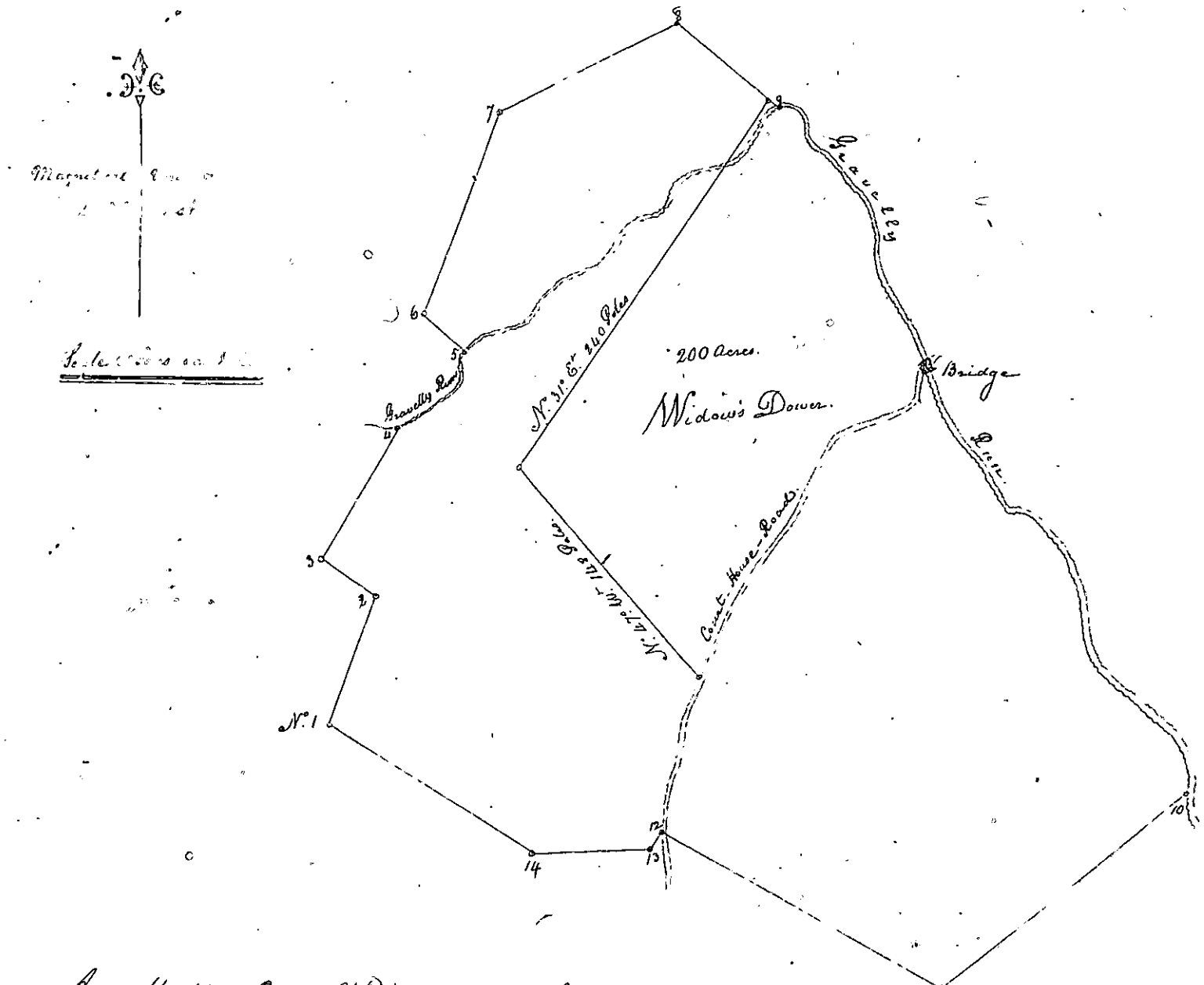

Agreeably to an Order of Dinwiddie Court I have surveyed the lands belonging to the Estate of Nathaniel Dabney dec^d, lying in Dinwiddie county, the above tract on both sides of Gravelly Run, and have laid off the Widow's dower therein as specified in the above plat, the Commissioners adjudging it the most equitable mode: the outward boundaries of which tract are as follows Viz: Beginning at a corner shrub Oak on Scott near a path at Station N°1. Thence from

N° 1 to 2 – N° 17° E^t 74 Poles to a corner in a lane.
2 . . 3 – N° 60° W^t 35 Poles to Boisseau's corner near the ford across a Branch of Gravelly Run.
3 . . 4 – N° 28° E^t 82 Poles to a corner on Gravelly run.
4 . . 5 – down said run as it meanders to Boisseau's corner.
5 . . 6 – N° 50° W^t 30 poles to Martha Vaughan's corner.
6 . . 7 – N° 18° E^t 116 poles to Jones Browder's corner.
7 . . 8 – N° 63° E^t 106 poles to Joseph Butler's line.
8 . . 9 – S° 52° E^t 72 Poles to said Butler's corner on Gravelly run.
9 . . 10 – down said run as it meanders to Pascal Hartwell's corner.
10 . . 11 – S° 50° W^t 167 poles to Becky and Sally Dabney's corner
11 . . 12 – N° 63° W^t 171 poles to said Dabney's corner on Court House Road
12 . . 13 – S° 34° W^t 11 poles to a corner.
13 . . 14 – S° 85° W^t 64 poles to a corner.
14 . . N° 1. – N° 64° W^t poles to the Beginning, containing 836 Acres.

James Hargrave S.D.C.
Octr 4th 1824.

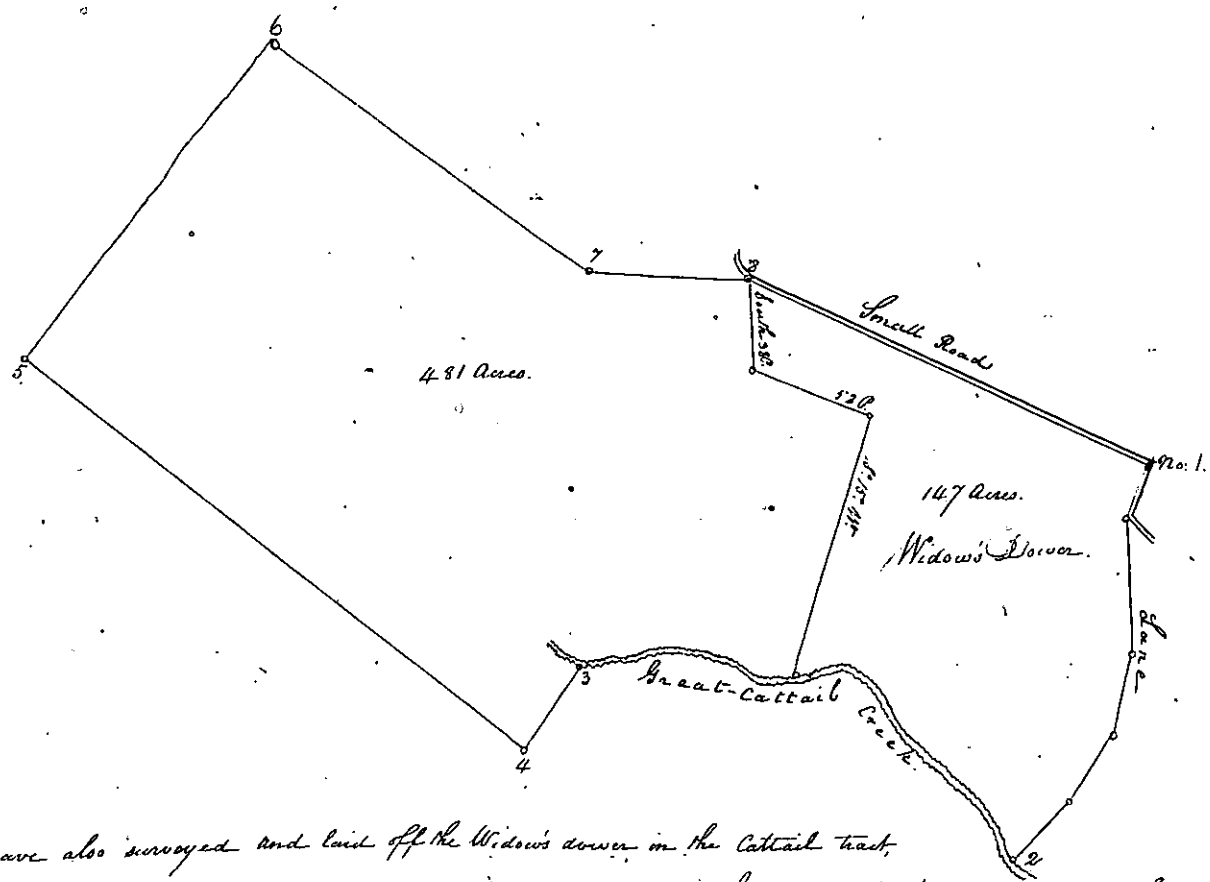

I have also surveyed and laid off the Widow's dower in the Cattail tract, under the same Order mentioned in the former survey of the Gravelly run tract as specified in the above plat, the outward boundaries of which are as follows viz: Beginning at a corner in a lane near Blacksmith Sim's Shop, at Station No: 1. Thence from No: 1 to 2 — S: 26½: W: 24 P. — South 56 P. — S: 15: W: 36 P. — S: 36: W: 34 P. — S: 45: W: 34 P. to Cattail Creek.

2 . . 3 — up said Creek as it meanders to Tucker's corner.

3 . . 4 — S: 35: W: 42 poles to a corner Spanish oak on Gregory.

4 . . 5 — N: 50: W: 270 poles to a corner Black Gum.

5 . . 6 — N: 40: E: 136 poles to a corner Red oak on Lanier's Tract.

6 . . 7 — S: 52: E: 164 poles to a corner D: - - on D:

7 . . 8 — N: E: poles to a corner of Pascal Hartwell on a small road.

8 . . No: 1 — S: 65: E: 186 Poles along a small road to the Beginning, containing 628 Acres.

James Hargrave S.D.C.

Oct: 1824.

Agreeably to an Order of Dinwiddie Court I have surveyed the land belonging to the Estate of Thomas Daniel decd, lying in Dinwiddie county on Glancy's Quarter Branch, and have laid off the Widow's Dower therein as specified in the annexed plat, the Commissioners adjudging it the most equitable mode: the outward boundaries of which are as follows Viz: Beginning at Colo William Wynn's Corner Willow Oak on Glancy's Quarter Branch at Station No. 1. Thence from

No. 1 to 2 – S. 43° E. 64 Poles to a corner White Oak.
2 — 3 – S. 52° W. 136 Poles to a corner Ash on Ash on said Branch.
3 — N. – Down said Branch as it meanders to the Beginning containing 48 Acres. —

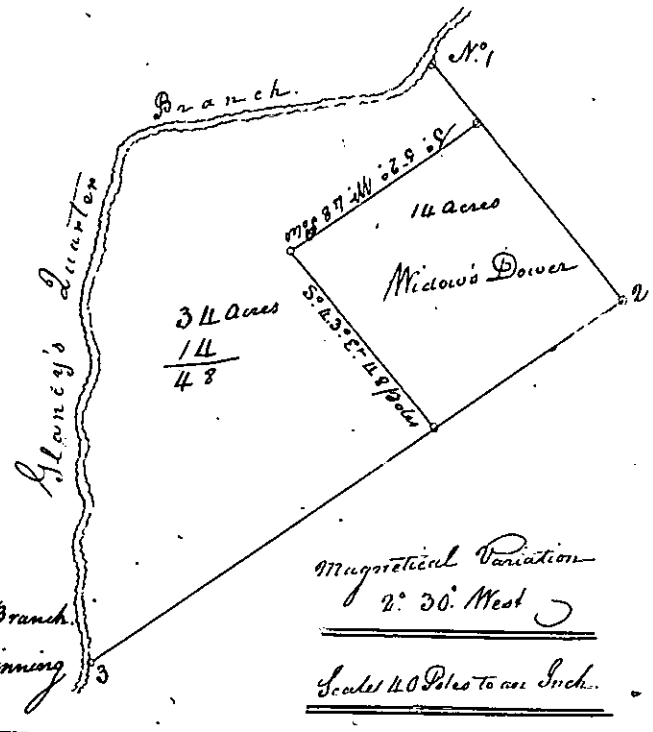

James Hargrave S.D.C.
Feby 20th 1824. —

Agreeably to an order of Dinwiddie Court I have surveyed the land belonging to the Estate of Stanfield Hardaway decd, lying in the County of Dinwiddie on the south side of Butterwoods Creek, and have divided the same as expressed in the annexed plat, the commissioners adjudging it the most equitable mode of Division: The outward boundaries of which land are as follows Viz: Beginning at Wilcox's S. W. corner at Station No. 1. thence from

No. 1 to 2 – N. 57° W. 32 Poles to a corner near a Hickory.
2 . . 3 – S. 50° W. 30 Poles to a small Branch.
3 . . 4 – S. 16° E. 40 poles to a corner in a Hedgerow.
4 . . 5 – S. 72° W. 150 poles to a corner Red oak.
5 . . 6 – S. 25° E. 14 poles to a bend.
6 . . 7 – South 61 poles to a Spanish Oak.
7 . . 8 – S. 25° W. 212 poles to Pointers.
8 . . 9 – N. 20° W. 118 poles to a corner on Wm Booth.
9 . . 10 – N. 25° E. 40 poles to a Hickory.
10 . . 11 – N. 33° E. 23 poles to a Shrub oak.
11 . . 12 – N. 77° E. 193 poles to a White oak.
12 . . 13 – N. 34° W. 266 poles to Butterwood Creek. –
13 . . 14 down said Creek as it meanders to Wilcox's corner.
14 . . No. 1 – S. 25° E. 326 poles to the Beginning, containing 666 Acres. —

James Hargrave S.D.C.
1824.

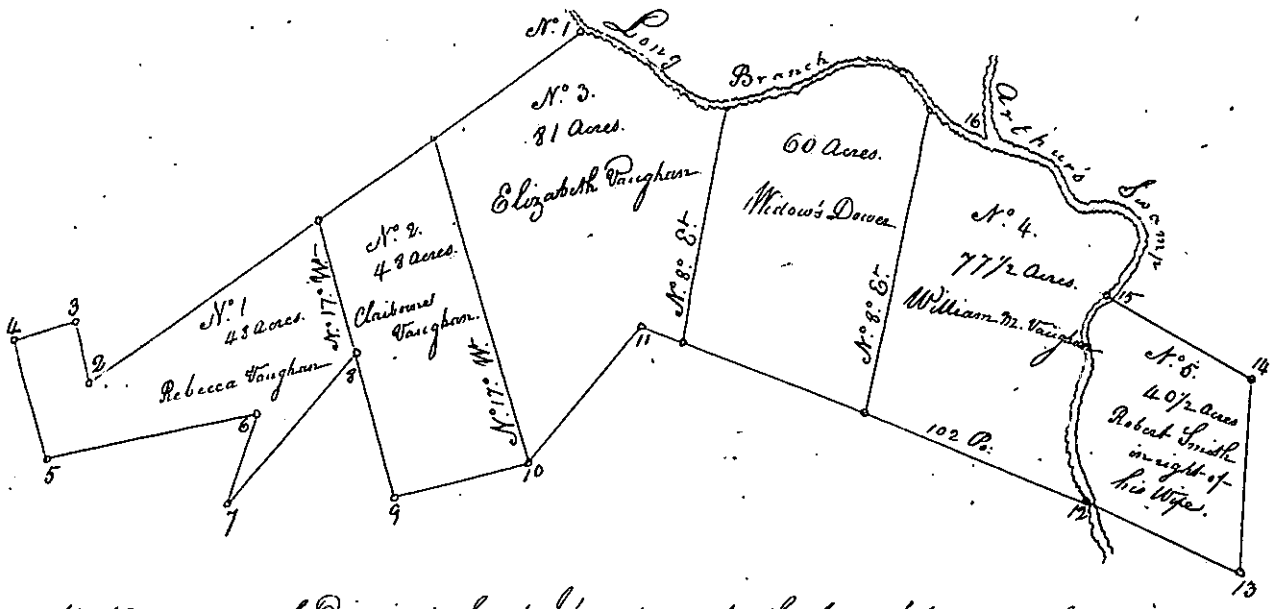

Agreeably to an Order of Dinwiddie Court, I have surveyed the land belonging to the Estate of William Vaughan dec^d, lying in the county of Dinwiddie on both sides of Arthur's Swamp, and have divided the same as specified in the above plat, the Commissioners adjudging it the most equitable mode of Division. The outward boundaries of which land are as follows Viz: Beginning at Edward H. Pegram's Corner on Long Branch at Station N°. 1 Thence from N°. 1 to 2 – S°. 51½°. W^t 254 poles to a corner Black Oak.

2 . . 3 – S°. 14°. W^t 26 poles to a corner Pine on Jeremiah Vaughan.
3 . . 4 – S°. 71°. W^t 26 poles to a corner Turkey Oak.
4 . . 5 – S°. 17°. E^t 53 poles to a corner Lightwood knot.
5 . . 6 – N°. 75°. E^t 90 poles to a corner of Pointers.
6 . . 7 – S°. 15°. W^t 40 poles to a corner Pine.
7 . . 8 – N°. 38°. E^t 84 poles to a corner of Pointers.
8 . . 9 – S°. 17°. E^t 64 poles to a corner Pine on Ampey.
9 . . 10 – N°. 74°. E^t 58 poles to a corner White Oak sapling.
10 . . 11 – N°. 38°. E^t 74 poles to a White Oak inside of the fence.
11 . . 12 – S°. 73°. E^t 200 poles to a corner on S°. side of Arthur's Swamp.
12 . . 13 – S°. 65½ E^t 60 poles to a corner on Henry Vaughan.
13 . . 14 – North 82 poles to a corner on Conway.
14 . . 15 – N°. 64°. W^t 71 Poles to Arthur's Swamp.
15 . . 16 – Up said Swamp as it meanders to mouth of Long Branch.
16 . . N°. 1 – Up said Branch as it meanders to the Beginning, containing 356 Acres.

Magnetical Variation
2°. 30'. West.

Scale, 80 poles to an Inch.

James Hargrave S.D.C.
Feby 26th 1824.

Magnetical Variation 2°. 30'. West.

Scale 80 Poles to an Inch.

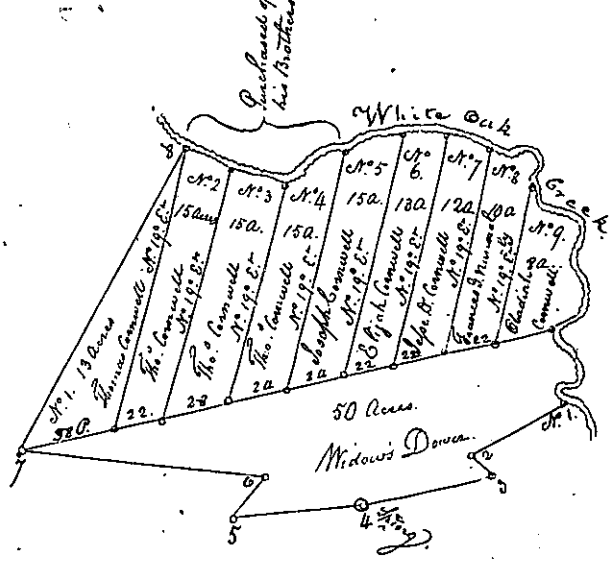

Agreeably to an Order of Dinwiddie Court I have surveyed the land belonging to the Estate of Cornwell dec'd, lying in Dinwiddie county on the South side of White-oak Creek, and have divided the same as specified in the above plat, the Commissioners adjudging it the most equitable mode of Division. The outward boundaries of which land are as follows Viz: Beginning at a corner White oak on White-oak Creek at Station No. 1, thence from

No. 1 to 2 — S. 45° W. 46 poles to Spring Branch.
2 . . 3 — S. 42° E. 12 poles to Davis' line.
3 . . 4 — S. 81° W. 56 poles to Spring.
4 . . 5 — West — 54 poles to a Walnut Tree on Pritchett.
5 . . 6 — N. 40° E. 22 poles to a corner of pointers.
6 . . 7 — N. 80° W. 102 poles to pointers.
7 . . 8 — N. 33° E. 148 poles to White-oak Creek.
8 . . No. 1 — Down said Creek as it meanders to the Beginning, containing 166 Acres.

James Hargrave S.D.C.
Augt. 20th 1824.

Agreeably to an Order of Dinwiddie Court I have surveyed the land belonging to the Estate of John Bristow dec'd, lying in Dinwiddie county on the south side of Lick Branch, and have divided the same as specified in the annexed plat, the Commissioners adjudging it the most equitable mode of Division. The outward boundaries of which land are as follows Viz: Beginning at a corner on Lick Branch at Station No. 1, thence from

No. 1 to No. 2 — Up said Lick Branch as it meanders to a corner Sweet Gum.
2 . . 3 — S. . . . 48 poles to a Black jack.
3 . . 4 — S. 50° W. 24 poles to a corner White Oak.
4 . . 5 — S. 44° E. 153 poles to a corner ~~pines~~ Shrub Oak.
5 . . 6 — N. 53½ E. 150 poles to a corner Pine.
6 . . 7 — S. 36° E. 92 poles to a corner Stob.
7 . . No. 1 — N. 20° W. 179 poles to the Beginning, containing 209 Acres.

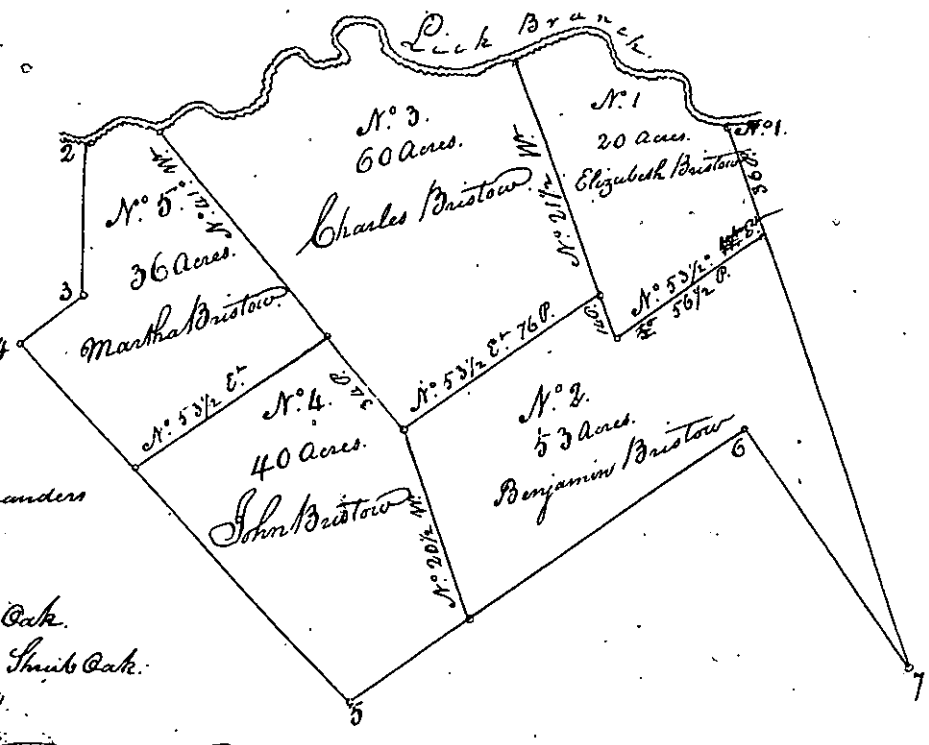

Magnetical Variation 2°. 30'. West.

Scale 60 Poles to an Inch.

Isham E. Hargrave D.S.
for
James Hargrave S.D.C.
Augt. 18th 1824.

132.

Magnetical Variation
2° 30' West

Scale 80 Poles to an Inch

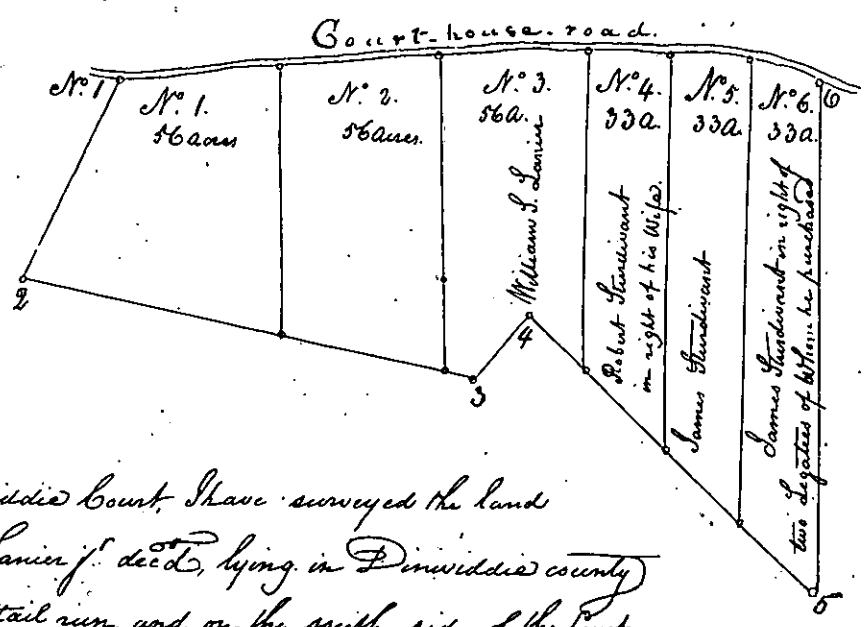

Agreeably to an Order of Dinwiddie Court, I have surveyed the land belonging to the estate of Lewis Lanier Jr. decd, lying in Dinwiddie county on the head Waters of the Great Cattail run, and on the south side of the Court house road, and have divided the same as specified in the above plat; the commissioners adjudging it the most equitable mode of Division: The outward boundaries of which are as follows Viz: Beginning at Robt. Laniers corner on the Court-house-road at Station No. 1, thence

from No. 1 to 2 — So. 30° W. 93 poles to a corner ~~Red oak~~. Pointers on Dabney.
2 . . 3 — No. 78° E. 192 poles to a corner Red Oak.
3 . . 4 — No. 40° E. 34 poles to a corner.
4 . . 5 — So. 52° E. 164 poles to a corner Red oak on Dabney
5 . . 6 — North 214 poles to Nath. Dabney corner on court-house road.
6 . . No. 1 — up said road as it tends to the Beginning, containing 267 Acres.

Isham E. Hargrave D.S.
for
James Hargrave S.D.C.
Sept. 23. 1824.

64

Magnetical Variation
2°. 30'. West.

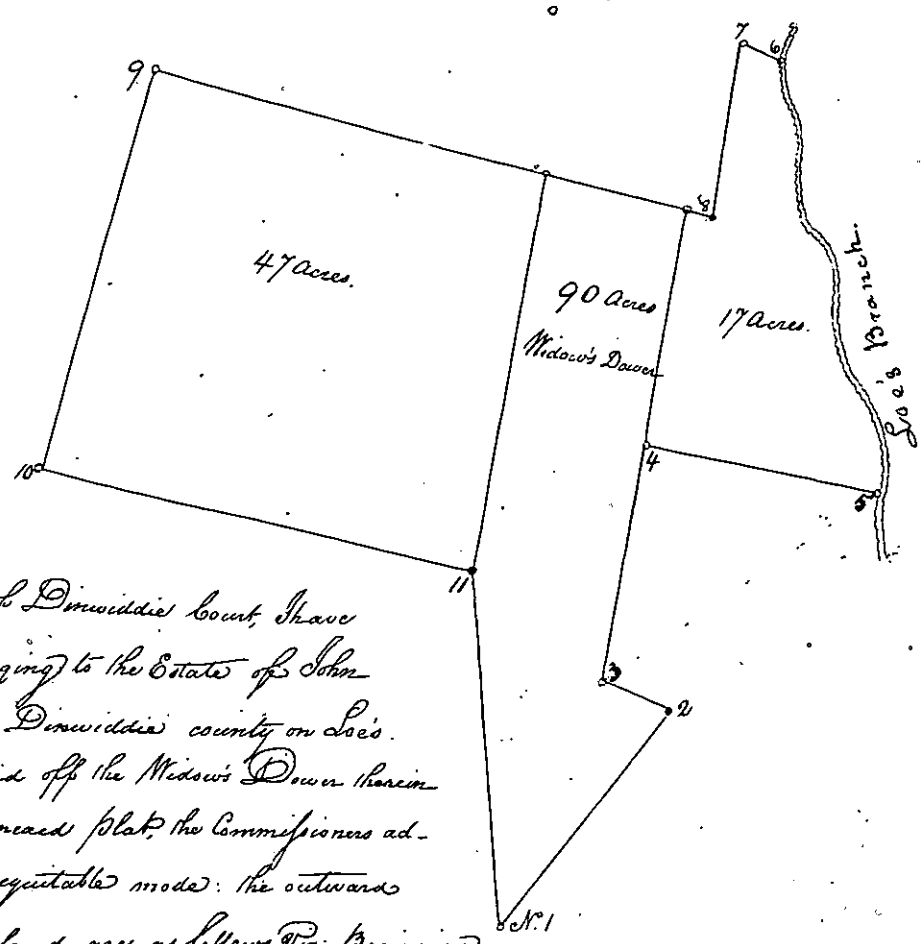

Agreeably to an Order of Dinwiddie Court, I have surveyed the land belonging to the Estate of John Archer decd, lying in Dinwiddie county on Loe's Branch, and have laid off the Widow's Dower therein as expressed in the annexed plat, the Commissioners adjudging it the most equitable mode: the outward boundaries of which land are as follows Viz: Beginning at a corner of the land belonging to the Estate of Wm. A. Crawford decd at Station No. 1, thence from

No. 1. to 2 — N. 42°. E. 58 Poles to a corner on Chappell.
2 . . 3 — N. 61°. W. 15 poles to a corner.
3 . . 4 — N. 15°. E. 51 poles to a corner Spanish Oak.
4 . . 5 — S. 73°. E. 50 poles to Loe's Branch.
5 . . 6 — Up said Branch as it meanders to a corner.
6 . . 7 — N. 64°. W. 8 Poles to a corner
7 . . 8 — S. 14°. W. 37 Poles to a corner near a small Branch.
8 . . 9 — N. 70°. W. 122 poles to a corner on Blick.
9 . . 10 — S. 22°. W. to a corner on Conway.
10 . . 11 — S. 73°. E. 95 poles to a corner on the Estate of Wm. A. Crawford.
11 . . No. 1 — South 76 poles to the Beginning, containing 90 Acres.

James Hargrave S.D.C.
Jan. 25th 1825.

Magnetical Variation
2°. 30'. West.

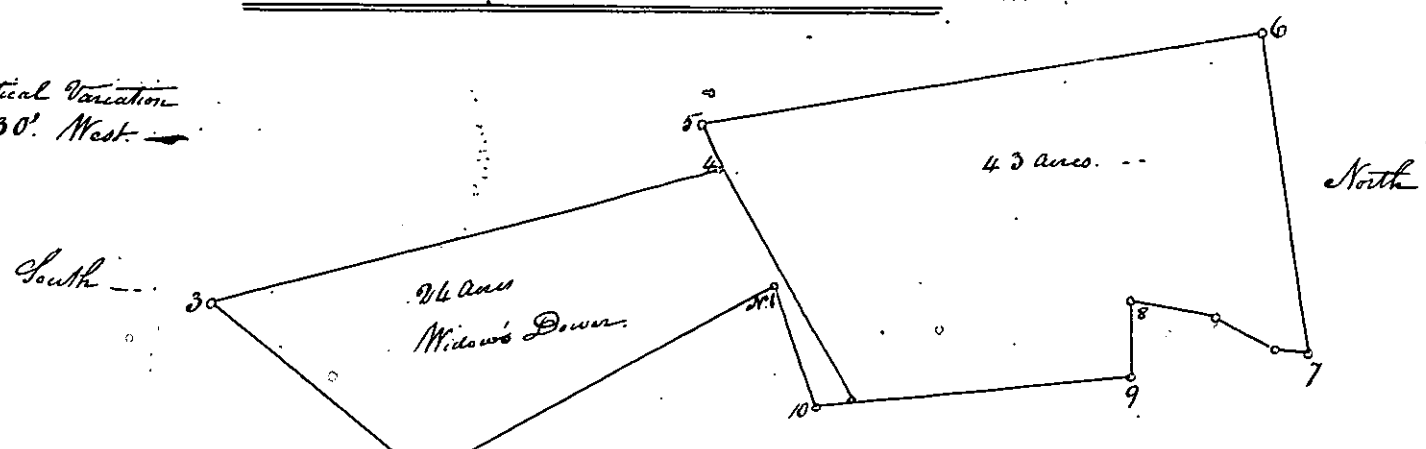

Dinwiddie County, a Tract of land lying in Dinwiddie county, and have laid off the Widow's dower therein as expressed in the above plat: the outward boundaries of which tract are as follows Viz: Beginning at a corner in the Orchard near the house at Station No. 1. Thence from

Surveyed for the Estate of David Archer decd, agreeably to an Order of

No. 1. to 2 — S. 34°. E. 84 poles to a corner ~~to a corner~~ on the land of Archer Smith decd.
2 . . 3 — S. 34°. W. 58 poles to a corner on said land.
3 . . 4 — N. 20°. W. 110 poles to a corner in an old Field.
4 . . 5 — S. 63°. W. 10 poles to pointers on Vaughan.
5 . . 6 — N. 15°. W. 119 poles to a corner on James Smith.
6 . . 7 — N. 77°. E. 70 poles to a corner on D. — —
7 . . 8 — along a crooked line S. 20°. W. 22 poles — S. 7°. W. 18 poles to a pine on Ampey.
8 . . 9 — S. 43°. E. 25 poles to a pine near a Branch.
9 to 10 — S. 13°. E. 66 poles to a Cherry Tree.
10 — No. 1 — S. 63°. W. 21 poles to the Beginning, containing 67 Acres.

James Hargrave S.D.C.
March 28th 1825.

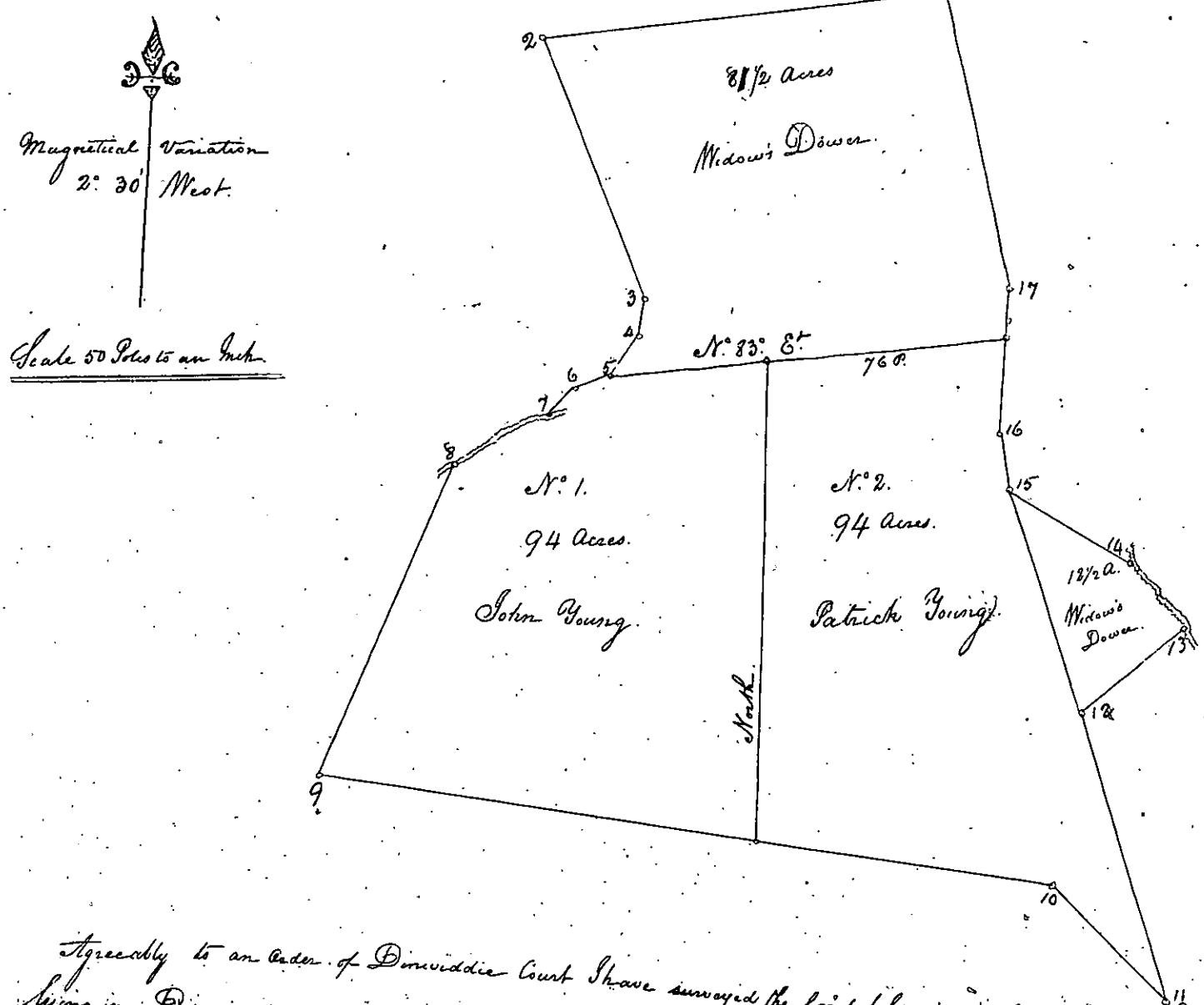

Agreeably to an Order of Dinwiddie Court I have surveyed the land belonging to the Estate of Tinsley Young dec^d, lying in Dinwiddie county, and have divided the same as specified in the plat above, the Commissioners adjudging it the most equitable mode of Division. The outwards boundaries of which lands are as follows viz: Beginning at a corner stob on John Young's sen^r at Station N° 1. Thence from

N° 1 to 2 — S° 22° W^t 126 poles to a corner of Pointers.
2 . . 3 — S° 22° E^t 88 poles to a corner Willow Oak.
3 . . 4 — S° 6½° W^t 12 poles to a White oak.
4 . . 5 — S° 36° W^t 15 poles to a Bend.
5 . . 6 — S° 67° W^t 11 poles to D°
6 . . 7 — S° 46° W^t 11 poles to a small branch.
7 . . 8 — down said branch as it meanders to a corner on branch.
8 . . 9 — S° 22° W^t 108 poles to a corner Red oak.
9 . . 10 — S° 84° E^t 232 poles to a corner Shrub Oak.
10 . . 11 — S° 47° E^t 50 poles to a corner Shrub Oak on White oak Road.
11 . . 12 — N° 17° W^t 96 poles to a corner White Oak.
12 . . 13 — N° 49° E^t 43 poles to a corner Butterwood in a branch.
13 . . 14 — up said Branch as it meanders to a corner near it head.
14 . . 15 — N° 59° W^t 50 poles to a corner pine.
15 . . 16 — N° 10° W^t 17 poles to a bend.
16 . . 17 — N° 3° E^t 46 poles to a D°.
17 . . N° 1 — N° 12° W^t 96 poles to the Beginning, containing 282 Acres.

Isham E. Hargrave D.S.
for
James Hargrave S.D.C.
Novem^r 18th 1824.

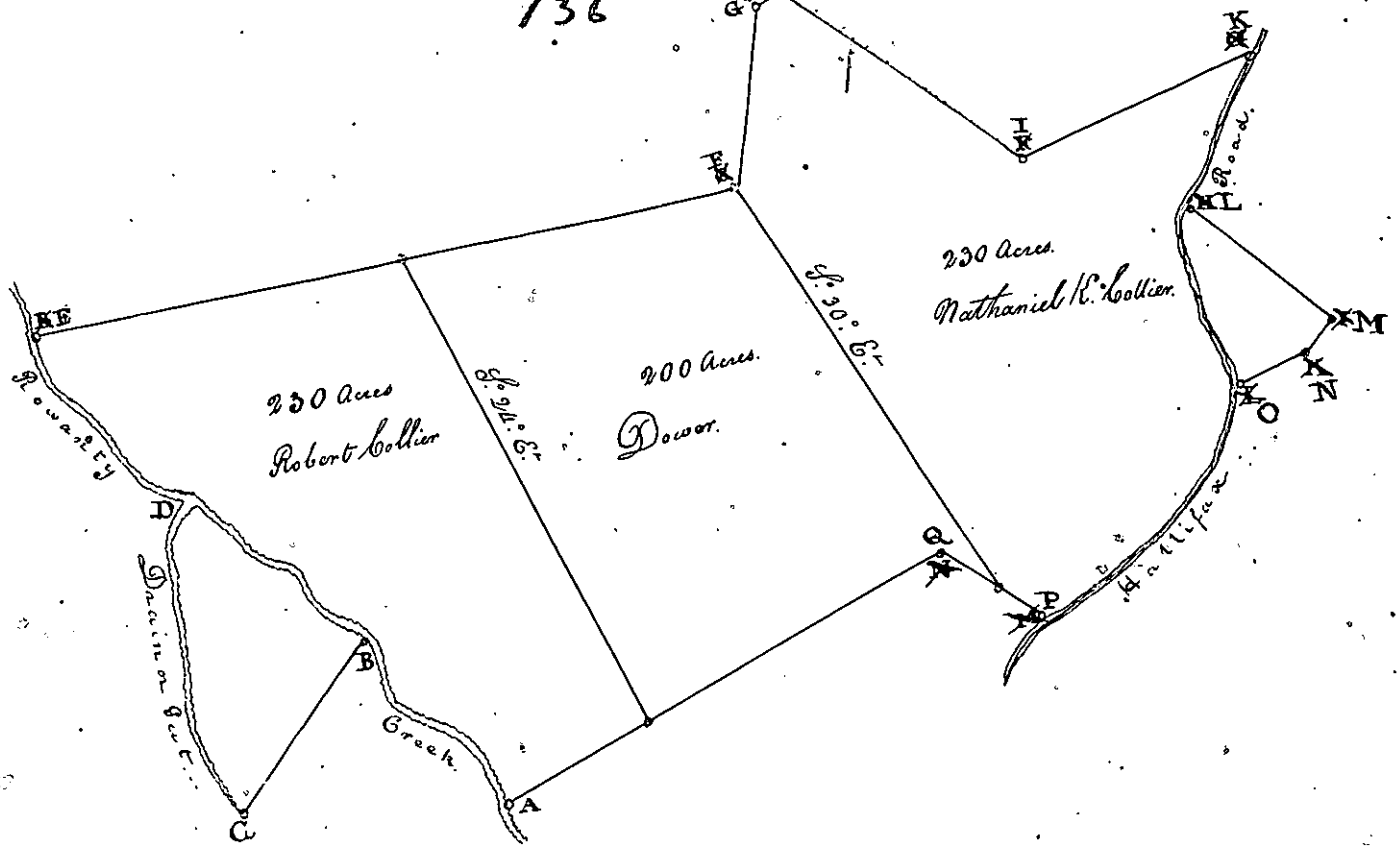

Agreeably to an Order of Dinwiddie Court, I have surveyed the land belonging to the Estate of Nathaniel Collier decd, lying in Dinwiddie county on both sides of Rowanty Creek, and have divided the same as specified in the above plat, the Commissioners adjudging it the most equitable mode of Division: the outward boundaries of which lands are as follows Viz: Beginning at Goodwyn's upper corner on the aforesaid creek at A, thence from

A to B up said Creek as it meanders to a corner
B . . C S. 35° W. 100 poles to a drain or gutt.
C . . D down said drain as it meanders to Rowanty Creek.
D . . E up said creek as it meanders to Corner.
E . . F N. 78° E. 338 poles to a corner near the fence.
F . . G N. 7° E. 86 poles to a corner.
G . . H N. 53° E. 15 poles to a corner on Butter.
H . . I S. 55° E. 140 poles to a corner.
I . . K N. 65° E. 118 poles to Hallifax road opposite Johnson's House.
K . . L along said road southwardly to Johnson's corner Shrub Oaks.
L . . M S. 53° E. 84 poles to a corner
M . . N S. 37° W. 20 poles to Goodwyn's line.
N . . O S. 62° E. 34 poles to Hallifax road.
O . . P along said road as it tendeth to Goodwyn's corner.
P . . Q N. 59° W. 56 poles to said Goodwyn's corner.
Q . . A S. 39° W. 236 poles to the Beginning, containing 660 Acres.

Magnetical Variation
2° 30' West.

Scale 90 poles to an Inch.

James Hargrave S.D.C.
Sept. 9th 1825.

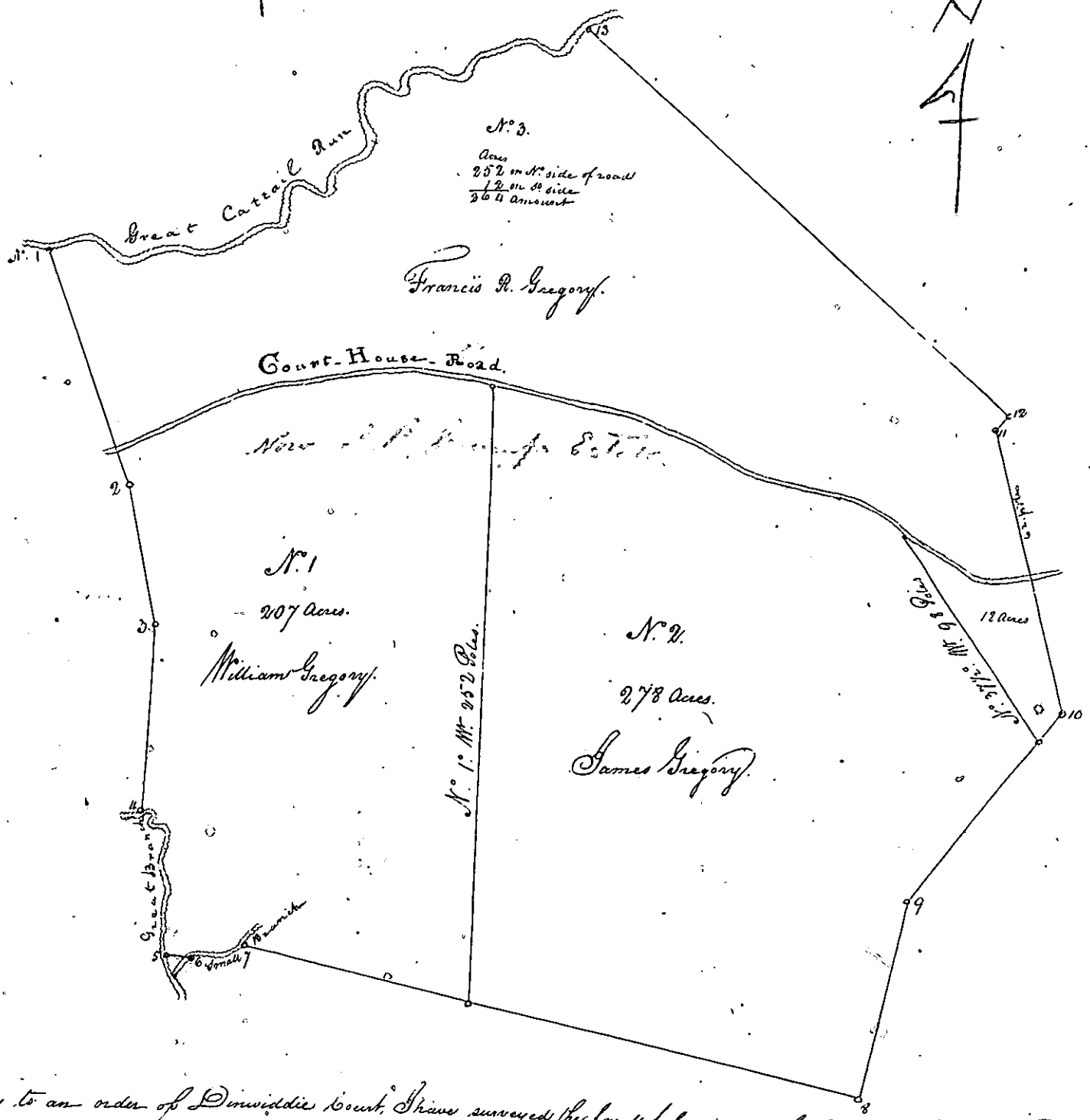

Agreeably to an order of Dinwiddie Court, I have surveyed the land belonging to the Estate of Herbert Gregory dec'd, lying in Dinwiddie county on the south side of Great Cattail Run, and have divided the same as specified in the above plat, the Commissioners, adjudging it the most equitable mode of Division: the outward Boundaries of which land are as follows Viz: Beginning at Stith's corner Black Gum on said cattail run at Station No 1. Thence from

No 1 to 2 — So 22° Et 102 poles to a Bend.
2 . . 3 — So 15° Et 60 poles to - - D°
3 . . 4 — South 75 poles to Great Branch.
4 . . 5 — down said Branch as it meanders to Scott's corner.
5 . . 6 — No 88° Et 10 poles to said Scott's corner on a small Branch.
6 . . 7 — up said Branch as it meanders to Mr G. Hardaway's corner.
7 . . 8 — So 80° Et 263 poles to said Hardaway's corner White Oak.
8 . . 9 — No 10° Et 83 poles to a bend.
9 . . 10 — No 36° Et 102 poles to a corner Red Oak.
10 . . 11 — No 17° Wt 120 poles to a corner.
11 . . 12 — No 43° Et 7 poles to a corner Red Oak.
12 . . 13 — No 50° Wt 236 poles to Great Cattail Run.
13 . . No 1 — up said Run as it meanders to the Beginning, containing 749 Acres.

Magnetical Variation
2° 30' West.

Scale 60 poles to an Inch.

Isham E. Hargrave D.S.
for
James Hargrave S.D.C.
Sept 18th 1825.

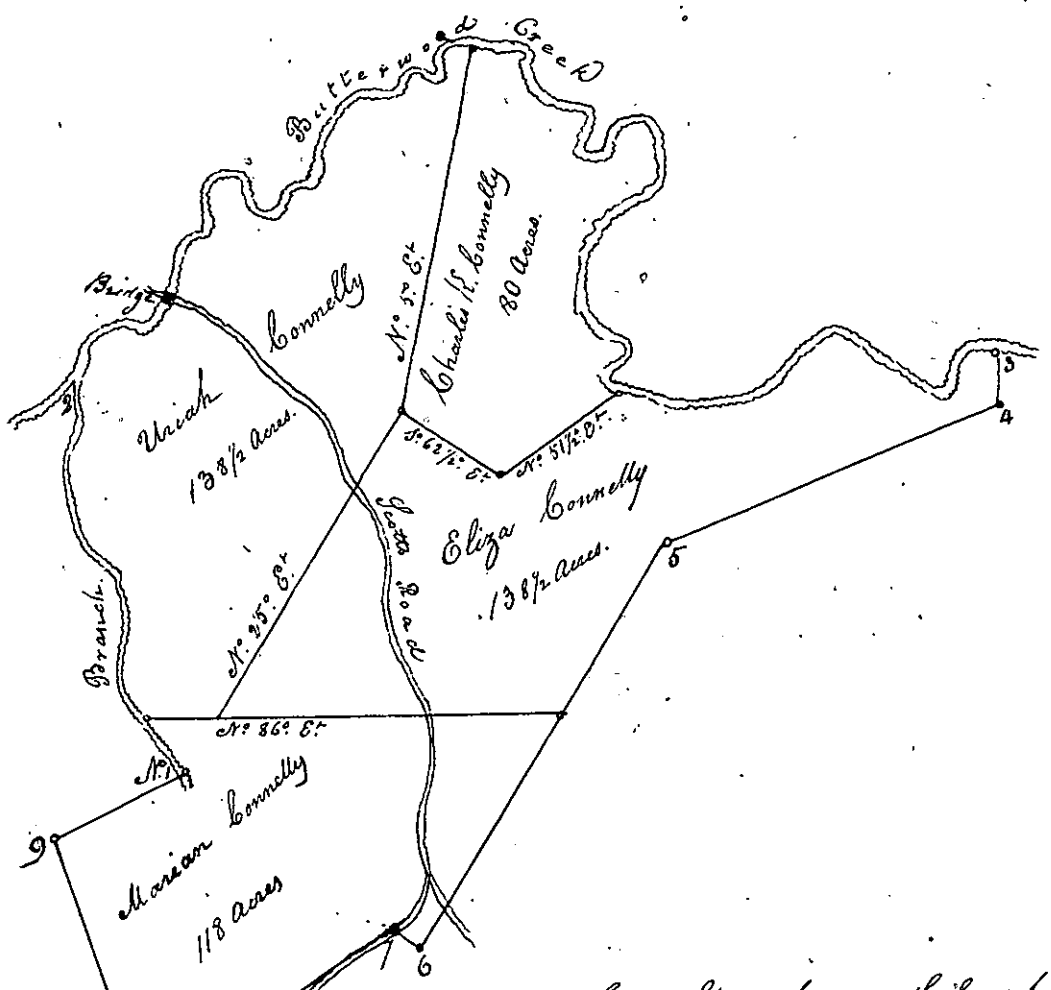

Aug. 24th 28th 1826.

Agreeably to an Order of Dinwiddie Court I have Surveyed the Land belonging to the Estate of Daniel Connelly decd lying in Dinwiddie County on the north side of Butterwood Creek, and have divided the same as expressed in the above plat, the Commissioners adjudging it the most equitable mode of Division: the outward boundaries of which are as follows Viz:

Beginning at Mayes' corner on a Branch at Station No. 1. thence from

No. 1 to 2 – down said Branch as it meanders to Butterwood Creek.
2 . . 3 – down said Creek as it meanders to a corner Birch.
3 . . 4 – S. 7½° E. 16 Poles to a corner White Oak.
4 . . 5 – S. 64° W. 150 Poles to a corner White Oak.
5 . . 6 – S. 28° W. 198 Poles to a corner of Pointers.
6 . . 7 – N. 54° W. 14 Poles to Scotts Road.
7 . . 8 – S. 51° W. 128 Poles to a Corner.
8 . . 9 – N. 21° W. 119 Poles to a corner Sweet Gum.
9 . . No. 1 – N. 60° E. 61 Poles to the Beginning, containing 475 Acres.

Johan E. Hargrave D.S.
for
James Hargrave S.D.C.

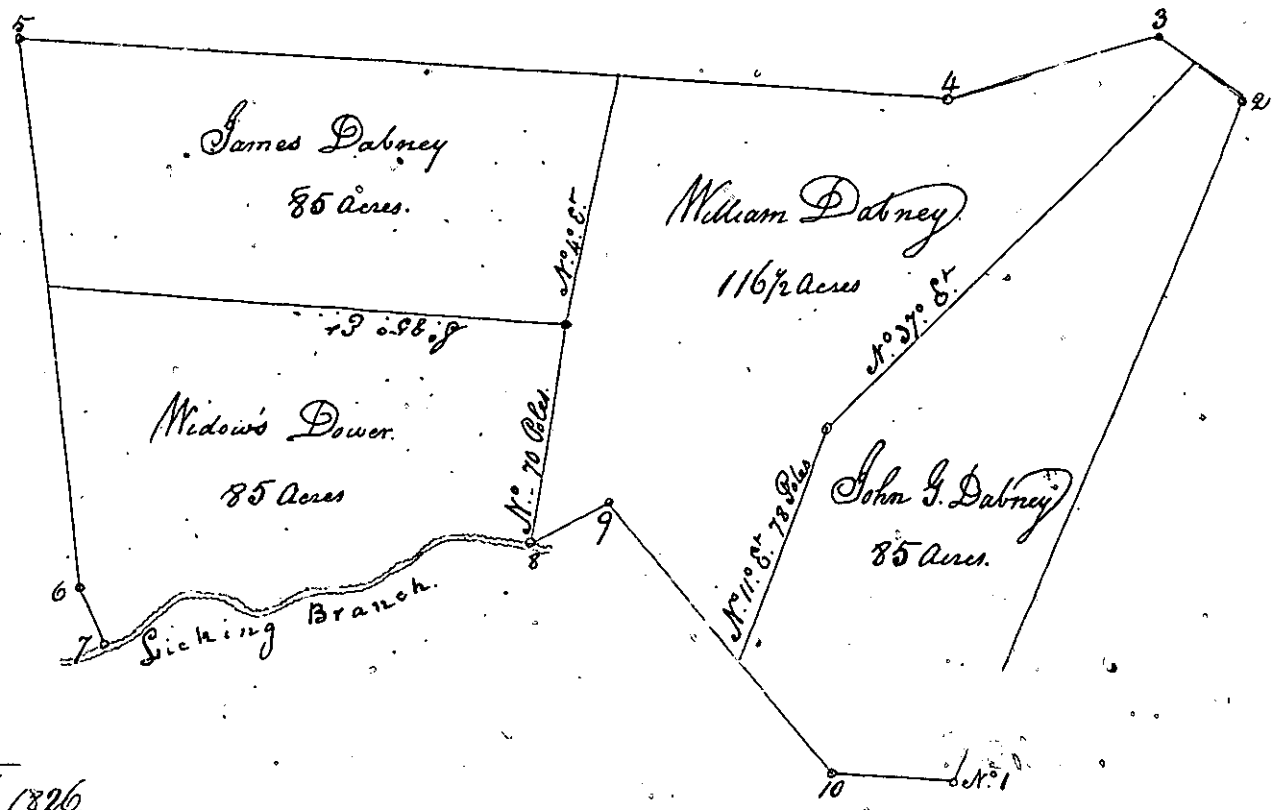

Oct. 18th 1826.

Agreeably to an Order of Dinwiddie Court I have surveyed the land belonging to the Estate of William Dabney decd, lying in Dinwiddie county on the head Waters of Gravelly run, and divided the same as expressed in the above plat, the Commissioners adjudging it the most equitable mode of division the outward boundaries of which are as follows Viz: Beginning at a corner of Pointers in Bolseau's line at Station N°1, thence

from N°1 to 2. – N° 12½° E. 233 Poles to a corner in a lane.
2 . . 3. – N° 63° W. 32 Poles to a corner Persimmon Tree.
3 . . 4. – S° 65° W. 69 Poles to a bend.
4 . . 5. – S° 85° W. 291 Poles to a Corner in Isham Browder's line.
5 . . 6. – S° 15° E. 176 Poles to a bend.
6 . . 7. – S° 31° E. 18 Poles to a corner on licking branch.
7 . . 8. – down said Branch as it meanders to a corner.
8 . . 9. – N° 55° E. 28 Poles to a corner Ash on ~~Nicholas~~ Lanier
9 . . 10. – S° 48° E. 110 Poles to a corner on John G. Dabney's line (Spanish Oak)
10 . . N°1. – N° 85° E. 39 Poles to the Beginning, containing 37½ acres.

Isham E. Hargrave D.S.
for
James Hargrave S.D.C.

69

Nov.r 22. 1826.

Agreeably to an Order of Dinwiddie Court I have surveyed the land belonging to the estate of John Moore decd, lying in Dinwiddie county on the east side of White-Oak-swamp, and under the directions of the Commissioners, have laid off the Widow's dower therein, as expressed in the annexed plat: The outward boundaries of which are as follows Viz: Beginning at a corner Black Gum on White-Oak-swamp at Station N.o 1. thence

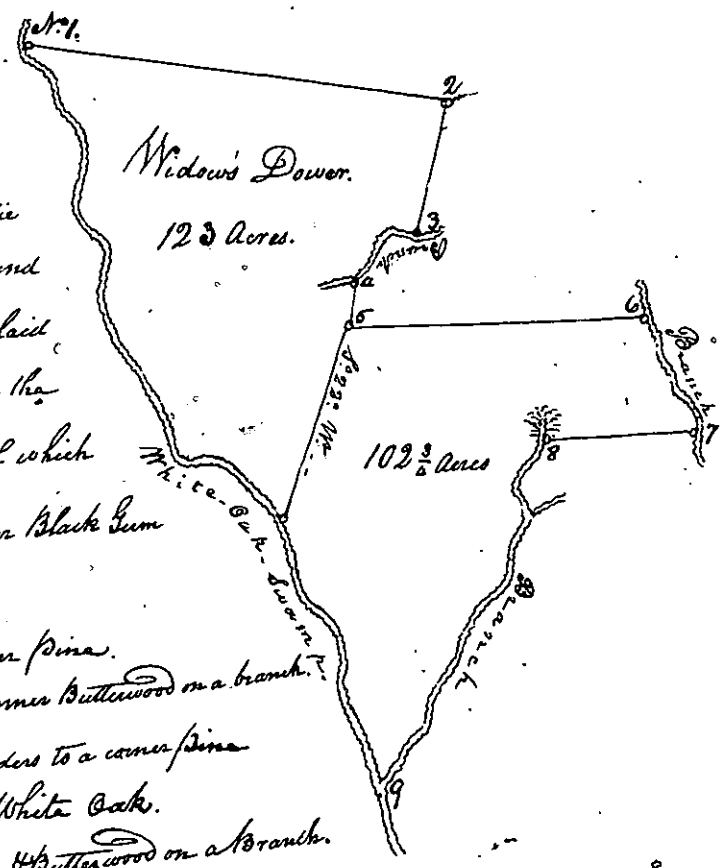

from N.o 1. to 2. – S.o 80.° E.t 175 Poles to Todd's corner Pine.
2. . 3. – S.o 15.° W.t 56 Poles to said Todd's corner Butterwood on a branch.
3. . 4. – down said branch as it meanders to a corner Pine
4. . 5. – S.o 12.° W.t 17 poles to a corner White Oak.
5. . 6. – East. – 134 poles to a corner Pine & Butterwood on a Branch.
6. . 7. – down said Branch as it meanders to a corner.
7. . 8. – West. . 62 poles to a corner Pine Stump near the head of a branch.
8. . 9. – down said Branch as it meanders to White-Oak-Swamp.
9. . N.o 1. – up said Swamp as it meanders to the Beginning, containing 225 3/4 Acres.

Isham E. Hargrave D.S.r
for
James Hargrave S.D.C.

July 1.st 1829

Agreeably to an Order of Dinwiddie Court I have surveyed the land belonging to the Estate of Randolph Wells decd, lying in Dinwiddie county on the south side of Hawkins' run, and have divided the same as expressed in the annexed plat, the Commissioners adjudging it the most equitable mode of division: the outward boundaries of which land are as follows Viz. Beginning at a corner red oak on Hawkins' Meeting House road at Station N.o 1. thence from

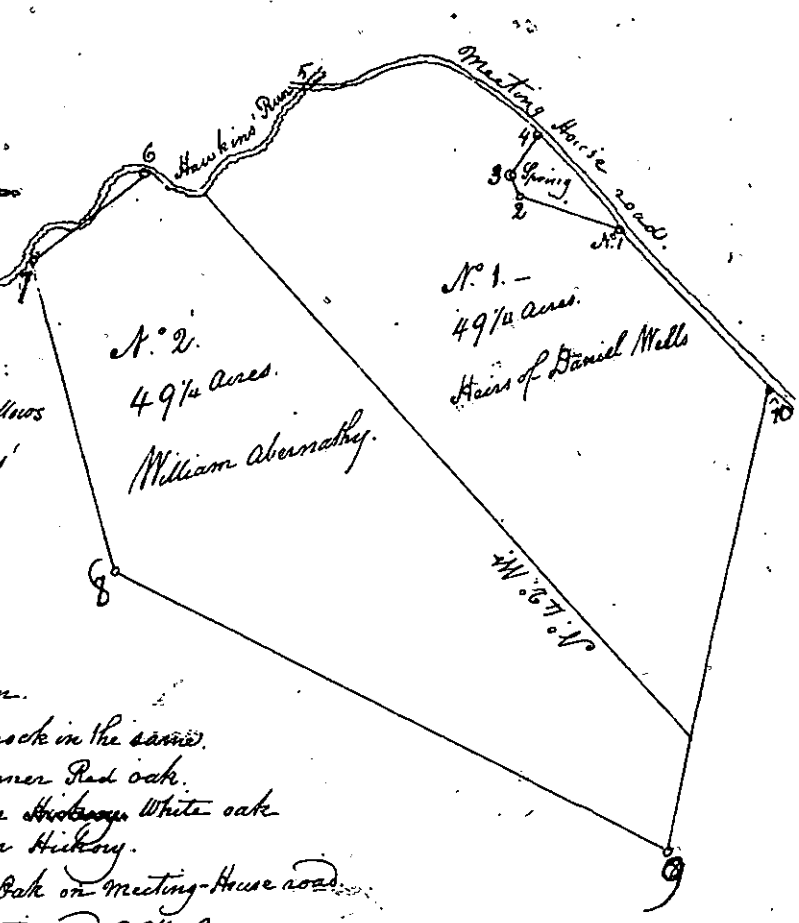

N.o 1 to 2 – N.o 72.° W.t 22 poles to Spring Branch.
2. . 3 – N.o 31 1/2.° W.t 5 Poles to meeting-house Spring.
3. . 4 – N.o 36 1/2.° E.t 10 Poles to meeting-house road.
4. . 5 – along said road as it tendeth to Hawkins' run.
5. . 6 – up said run as it meanders to a corner rock in the same.
6. . 7 – S.o 52.° W.t 30 Poles to John T. Goodwyn's corner Red oak.
7. . 8 – S.o 15.° E.t 68 Poles to said Goodwyn's corner ~~Hickory~~ White oak
8. . 9 – S.o 63 1/2.° E.t 130 Poles to D.o . . D.o — corner Hickory.
9. . 10 – N.o 12.° E.t 100 Poles to Lewis' corner Shrub Oak on Meeting-House road.
10. . N.o 1 – N.o 45.° W.t 47 Poles to the Beginning, containing 98 1/2 Acres.

Isham E. Hargrave D.S.r
for
James Hargrave S.D.C.

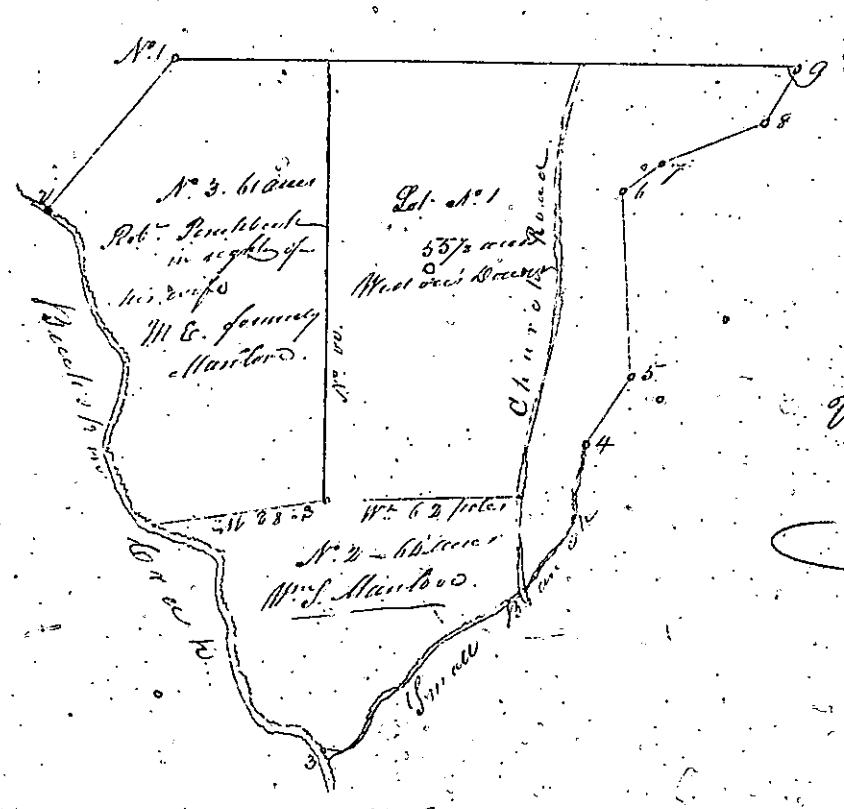

Agreeably to an Order of the Commissioners Court of Edgefield County bearing date August 19th 1839. I have surveyed and divided the Land belonging to the Estate of Doctr. John Allison dec.d lying in the County aforesaid, on the East side of Beech Island Creek, as directed by Commissioners, which appears to be the most practicable and equitable mode of division, per plat above. The Courses & distances of which are as follows Viz: Beginning at Thomas Pinckbeck's Corner white Oak at Station No. 1 thence from

No. 1 to 2 S. 38 1/2 Wm. 62 poles to a Corner on Beech Island Creek
2 " 3 Down said Creek as it Meanders to the mouth of a small Branch
3 " 4 Up said Branch as it Meanders to a Corner white Oak.
4 " 5 N° 33° E. 24 poles to a Bend.
5 " 6 N° 2° W. 59 " to a Corner of pointers.
6 " 7 N° 52° E. 14 " to a Bend.
7 " 8 N° 70° E. 34 1/2 " to a Bend.
8 " 9 N° 30° E. 20 " to a Corner white Oak.
9 " No. 1 West 195 " to the Beginning Containing 180 1/2 acres, of which the below is a Plat

J. E. Hargrove Surv.r D.C.
Aug. 21st 1839

Plat No. 1



No. 2.

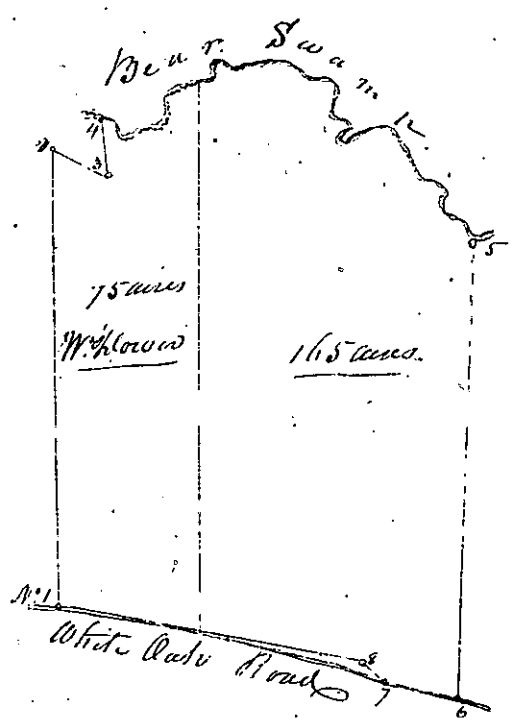

Feby: 9th. 1837.

In obedience to an Order of Dinwiddie County Court, — I have surveyed the lands belonging to the estate of Ann Pollard dec.d lying in Dinwiddie County on the South side of Beav-Swamp, and under the directions of the Commissioners, have set off the Widows Dower in the same as expressed in the above plats. The outward boundaries of Plat No. 1 are as follows Viz: Beginning at a Corner Pine at Station No. 1 thence from No. 1 to 2 along a Crooked Chopt line N.o 88.° E. 32 poles to a bend, thence S. 82.° E. 20 poles to a bend thence S. 77.° E. 33 poles to a Sycamore — thence S. 83 p. E. 22 poles to a Bend, thence S. 75.° E. 38 poles to a corner pine.

2 to 3 S. 5.° E. 18 poles to a corner pine.

3 .. 4 S. 80.° E. 134 poles to Shadrach Mills line.

4 .. 5 S. 2.° E. 36 poles Wm. Chandlers Corner W. Oak.

5 .. 6 S. 76.° W. 96 poles to a Bend.

6 .. 7 N. 75.° W. 180 poles to a Corner — (dead wood)

7 .. No. 1 N. 3.° W. 72 poles to the Beginning Containing 125 acres. (Plat No. 1)

The outward boundaries of Plat No. 1 are as follows Viz: Beginning at a Corner White Oak on White Oak Road at No. 1 thence from No. 1 to 2 Bear N.o 194 poles to a Corner Red Oak

2 .. 3 S. 65.° E. 25 poles to a Corner of pointers.

3 .. 4 N. 5.° W. 34 poles to a corner on Beav Swamp

4 .. 5 up said Swamp as it meanders to a Beech Corner Beech.

5 .. 6 S. 2.° W. 194 poles to a Corner on White Oak Road.

6 .. 7 up said as it meandeth 32 poles to a Corner

7 .. 8 N. 50.° W. 11 poles to a Corner.

8 .. No. 1 N. 79.° W. 130 poles to the Beginning Containing 240 acres.

J. E. Hargrave Sur. D.C.

May 1st 1828.

Agreeably to an Order of Dinwiddie Court I have surveyed the land belonging to the estate of Tatum Tally decd. lying in Dinwiddie county on the north side of Cox road, and under the Directions of the Commissioners laid off the Widow's Dower in the same as expressed in the annexed plat: the outward boundaries of which land are as follows Viz: Beginning at Peter Lamb's corner on Cox road at Station N°1. thence from

N°1 to 2 – North 288 Poles to Wm Wells' corner Post oak.
2 . . 3 – East 100 Poles to Rich. Wells' corner pine.
3 . . 4 – South 162 Poles to a corner Black jack.
4 . . 5 – West 29½ Poles to Peter Lamb's corner Sp. oak.
5 . . 6 – S. 8° W. 42 Poles to Cox road
6 . . N°1 – up said road as it tends to the Beg. containing 121 acres.

Isham E. Hargrave D.S.
for
James Hargrave S.D.C.



January 28th 1833.

Agreeably to an Order of the County Court of Dinwiddie: I have surveyed and divided the Land belonging to Estate of Peter Land dec.d lying and the County aforesaid on the S.d side of Goose Road. The outward boundaries are as follows. Viz: Beginning on White Oak Creek at Thickett's Corner at Station No. 1 thence from

No. 1 to 2. Up said Creek as it meanders to a Branch.
" 2 " 3 Up said Branch as it meanders to Col. Pond
" 3 " 4 N. 56° W. 18½ Poles to a Corner on Old Road.
" 4 " 5 N. 33° W. 28 " to a Corner on Goose Road.
" 5 " 6 Down said Road as it meandeth to Hobbs' Corner.
" 6 " 7 S. 5° E. 65 Poles to a Corner at a Ditch.
" 7 " No. 1 S. 12° E. 174 " to the Beginning containing 288 acres.

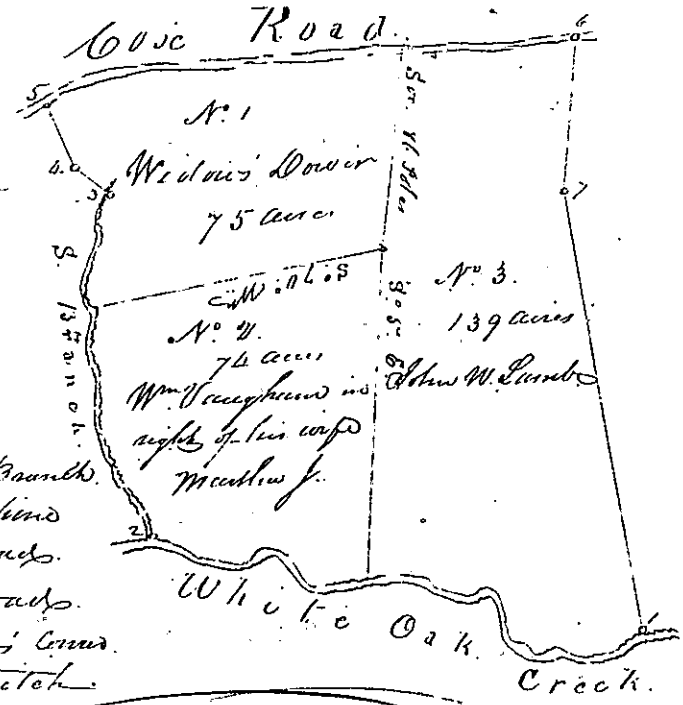

J. E. Hargrave S.D.C.
1833.

Oct. 23. 1839

Agreeably to an Order of the County Court of Dinwiddie: I have surveyed and divided the Land belonging to the Estate of Peter Eanes dec.d lying in the County aforesaid on Whispering Creek. The outward boundaries are as follows Viz: Beginning at Archer J. Bevill's Corner of pointers. No. 1 thence from

No. 1 to 2. N. 75° E. 109 poles to a Corner on Small Branch
" 2 " 3 Down said Branch as it meanders to Stell's Corner Oak.
" 3 " 4 N. 65° E. 112 poles to Dr. Stell's Corner of pointers.
" 4 " 5 N. 25° W. 16 " to Geo. H. Poole's Corner Hickory.
" 5 " 6 N. 45° E. 66 " to Stell's Corner White Oak.
" 6 " 7 S. 65° E. 116 " to Stell's Corner Gum on a Branch
" 7 " 8 Down said Branch as it meanders to Poole's Corner Poplar.
" 8 " 9 N. 12½ W. 132 poles to Whispering Creek.
" 9 " 10 Up said Creek as it meanders to Mary Jenkins' Corner
" 10 " 11 N. 80° W. 40 poles to Peter Eanes' Corner Second Gum
" 11 " 12 S. 57½ W. 152 " to Stell's Corner of pointers
" 12 " 13 N. 12½ W. 30 " to a Bend
" 13 " 14 N. 25° W. 24 " to a Corner Second Gum on B. Branch
" 14 " 15 Down said Branch as it meanders to a Corner W. Oak
" 15 " 16 S. 33° W. 148 Poles to a Corner white Oak (dead)
" 16 " No. 1 S. 30° E. 374 " to the Beginning Containing 457 acres.

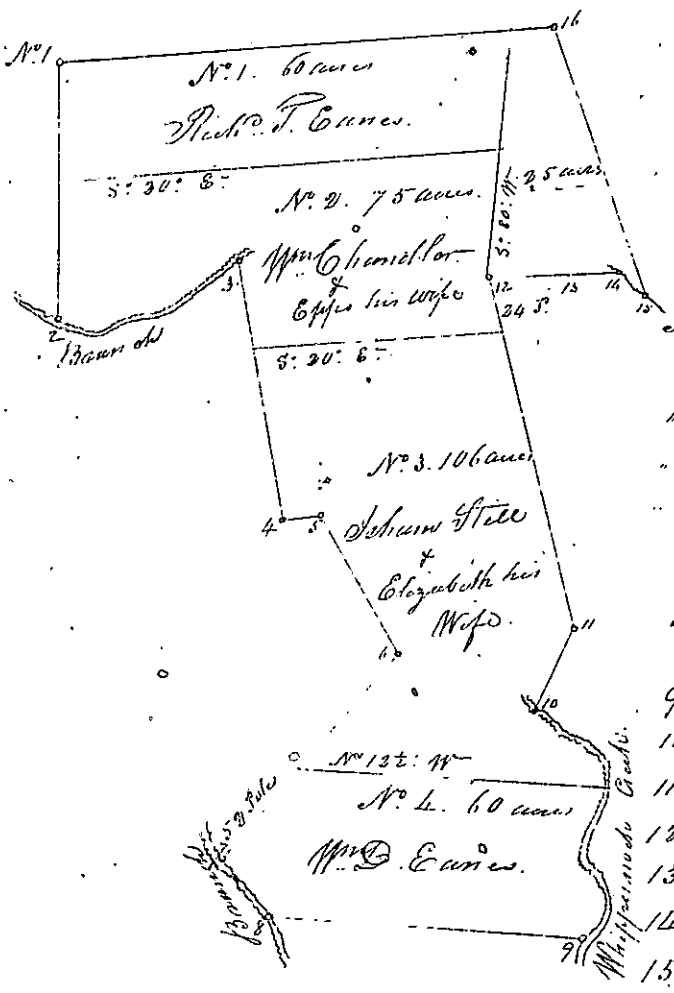

J. E. Hargrave S.D.C.
May 10 1839 accounts

Magnetic Variation
1° 15' W.

January 23rd 1835.

Agreeably to an Order of the County Court of Dominguez: I have surveyed the Land belonging to the Estate of Wallerson Young dec.d lying in the County aforesaid on the South side of Long Branch and have divided the same by the direction of Commissioners as specified in the annexed plat: The outward boundaries of which are as follows Viz: Beginning at James Young's Corner on Long Branch at Station No. 1 thence from

No. 1 to 2 down said Branch as it meanders to a small branch
2 . 3 up said Branch as it meanders to forks of the same
3 . 4 up the forks of Branch with its meanders to Lewis Corner.
4 . 5 N. 67° E. 66 poles to H. H. Lewis Corner.
5 . 6 N. 41° E. 28 " to Dotts Corner with Hedge
6 . 7 N. 24° E. 16 " to a Bend
7 . 8 N. 4° E. 60 " to a Bend
8 . 9 N. 20° E. 64 " to a Bend
9 . 10 N. 8° E. 50 " to Jas. Young's Corner
10 . 11 N. 80° W. 111 " to a Corner of pasture
11 . No. 1 S. 10° W. 34 " to the Beginning

Containing 205 acres.

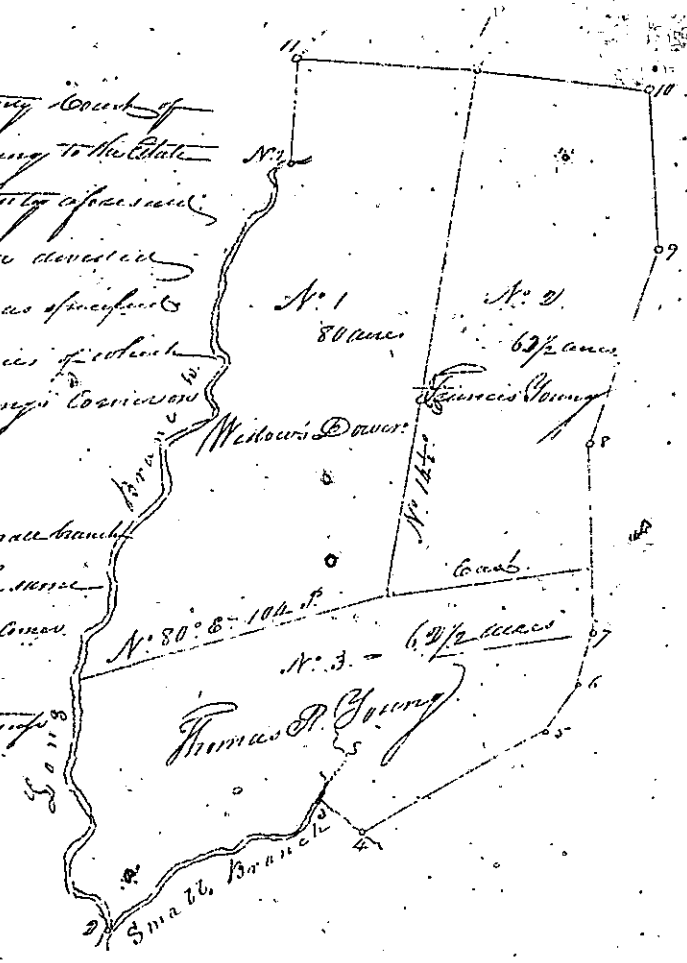

Magnetical Variation 1° 15' West

J. E. Hargrove S. D. C.

Gostion Tract

Magnetical Variation 1°.15' W.

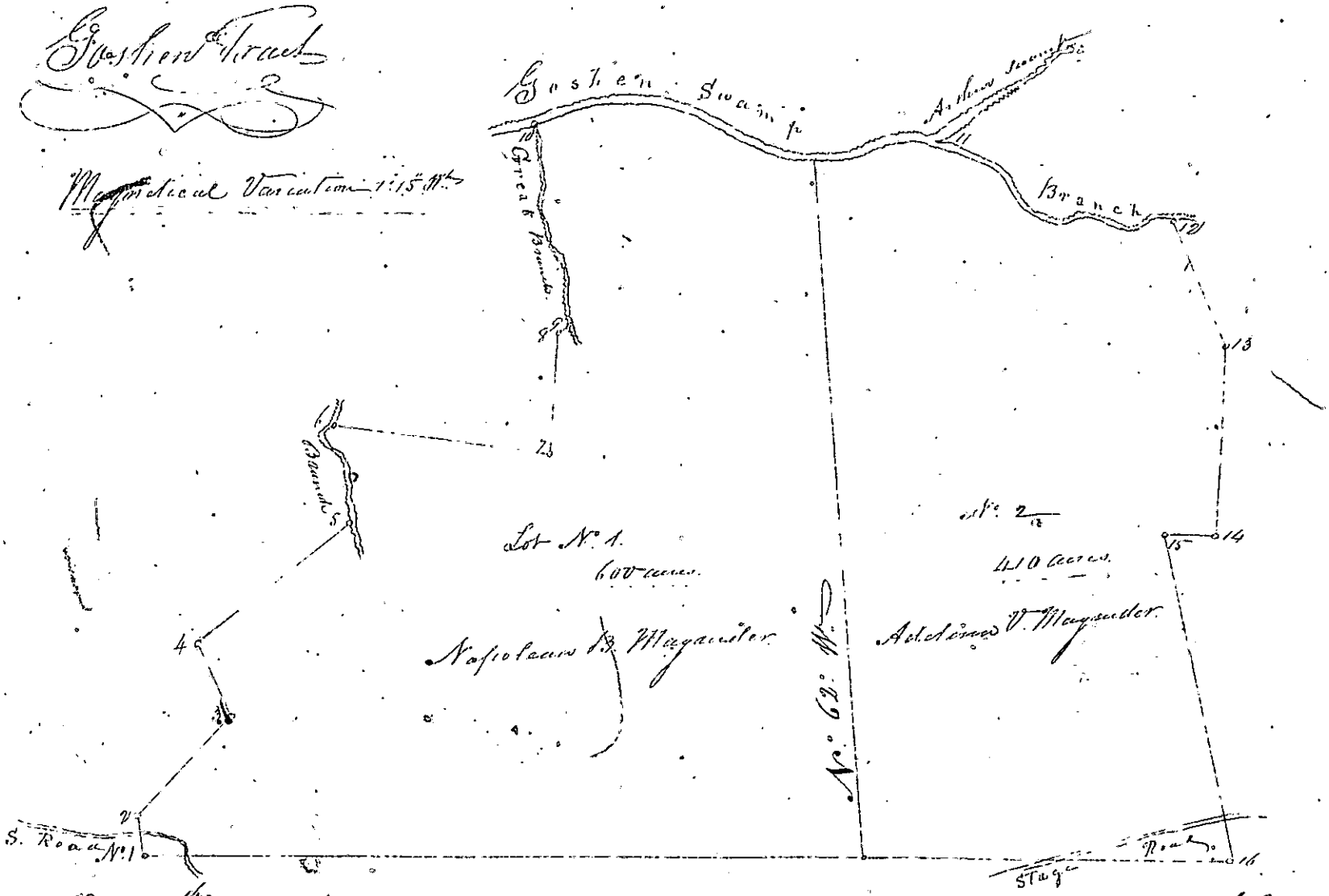

Oct. 26th 1835 — Agreeably to an Order of the County Court of Dorchester I have Surveyed and divided the Land belonging to Heirs of — Magruder lying the County aforesaid — On the South side of Gostion Swamp — according to the instructions of Commissioners as specified on the above Order, which adjudged the same to be the most judicious and equitable Mode of division — The bounds boundaries of which lines are as follows Viz: Beginning at ~~Gostion~~ Doctor's ~~White Oak~~ Corner ~~Pines~~ on the Road at Stations No. 1 thence from ~~Joel Briggs~~

No. 1 to 2. N. 65° W. 21 Poles to Joel Briggs Corner White Oak.
" 2 " 3 N. 15° W. 71 " to a Corner of pointers.
" 3 " 4 N. 80° W. 42 " to Joel Briggs Corner.
4 . . 5 N. 7° W. 100½ " to a Corner Black Gum on Small Branch —
5 . . 6 Down said Branch as it Meanders to a Corner belonging to Tubbs.
6 . . 7 N. 40° E. 114 Poles to Tubbs Corner Hickory
7 . . 8 N. 54° W. 64 " to Doctor's " White Oak.
8 . . 9 North 5 " to a Corner on Great Branch
9 . . 10 Down said Branch as it Meanders to Gostion Swamp (W. Gostion)
10 . . 11 Up said Swamp as it Meanders to Forks of Swamp (Called Gostion) Branch
11 . . 12 Up Branch as it Meanders to a Corner.
12 . . 13 S. 81° E. 70 Poles to a Bend
13 . . 14 S. 55° E. 100 " to a Corner Hickory.
14 . . 15 S. 33° W. 26 " to a Corner White Oak.
15 . . 16 S. 70° E. 172 " to McCollock Corner
16 . . No. 1. S. 32° W. 568 " to the Beginning Containing 1010 acres —

J. C. Hargrove S. D.C.

Mulberry Grove Tract

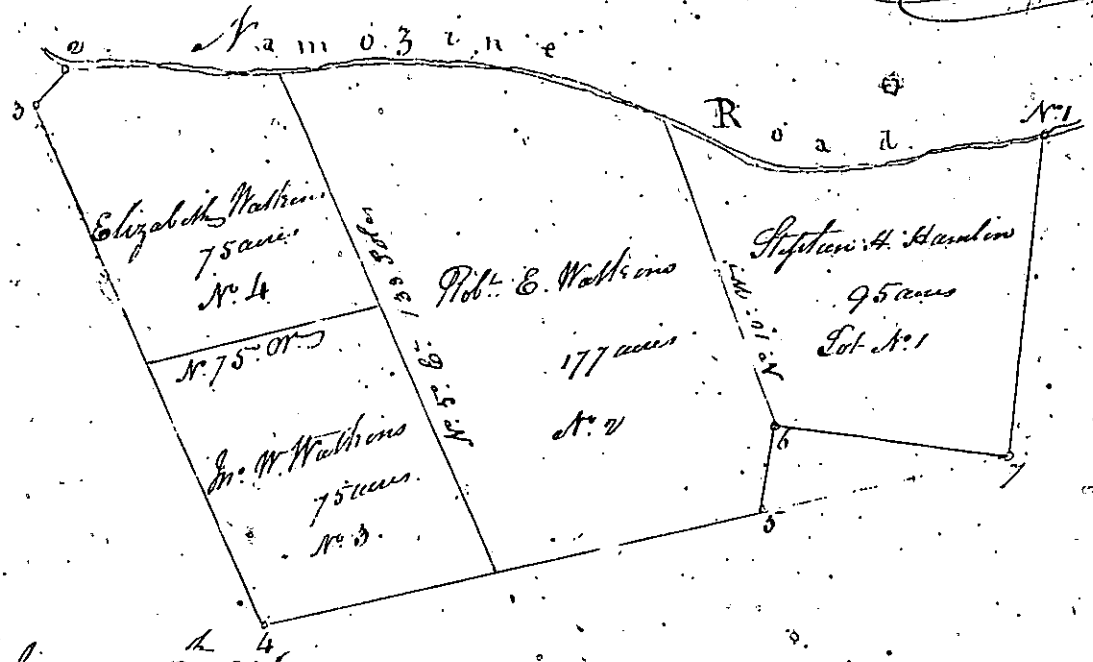

January 15th 1836. Agreeably to an Order of the County Court of Dinwiddie I have surveyed and divided the tract of Land, Called the Mulberry Grove tract, belonging to the Estate of John Watkins dec.d lying in the County of Dinwiddie on the south side of Namozine Road according to the instructions of Commissioners as specified in the above plat which adjudged the same to be the most fair and equitable mode of division. The courses and boundaries of which are as follows: Viz: Beginning at a Corner on Namozine Road at Station No. 1 thence from

No. 1 to 2 esp. said Road at Tendeth to Benj.n Tucker's Corner.
2 .. 3 S. 72 W. 19 poles to a Bird
3 .. 4 S. 5 W. 240 poles to Jno. B. Sears's Corner Red Oak
4 .. 5 S. 75 E. 21.6 " to Jolly's Corner Dogwood
5 .. 6 N. 35 E. 35 " to a Corner of Boulders
6 .. 7 S. 55 E. 107 " to Powell's Corner on a Small Branch
7 to No. 1 N. 35 E. 136 " to the Beginning Containing 422 acres.

J. E. Hargrove Sur. Dn.

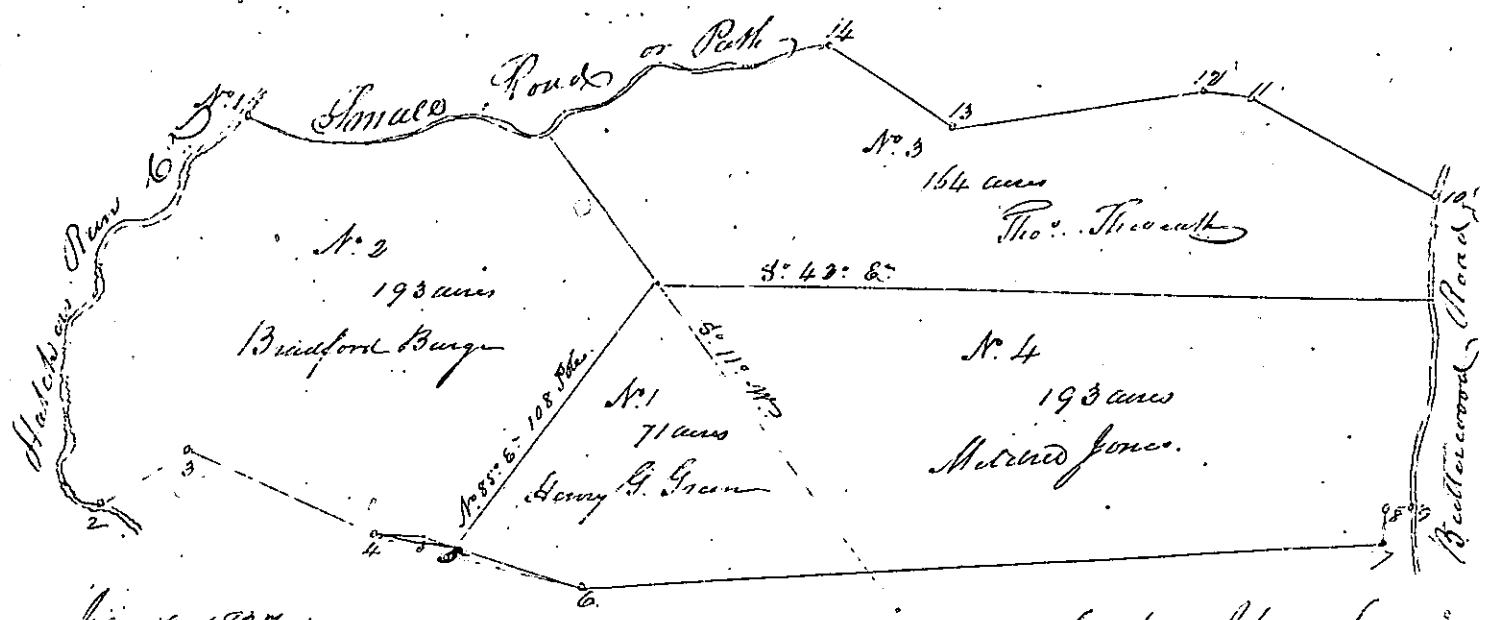

Jan. 1837

Agreeably to a decree of the worshipful County Court – I have surveyed and divided the Land belonging to the Estate of Henry Threewitt dec.d between the Legatees thereof by the direction of Commissioners, as above specified – The bounds are as follows viz. Beginning at Bradford's Old Mill on Hatchers Run Creek at Station No. 1 thence from

No. 1 to 2. up said Creek as it meanders to Thos. Threewitt's Corner Rock

2 .. 3 S. 75° E. 44 poles to a Corner Red Oak.

3 .. 4 S. 18° E. 86 " to a Corner Red Oak

4 .. 5 S. 40° E. 20 " to a Bend.

5 .. 6 S. 25° E. 70 " to a Corner Red Oak.

6 .. 7 S. 47° E. 339 " to a Co. Spanish Oak near Red Oak Meeting House.

7 .. 8 N. 53° E. 19 " to a Corner White Oak.

8 .. 9 S. 48° E. 17 " to a Corner on Bullerwood Road.

9 .. 10 Down said Road as it meanders to Albert Goodwyn's Corner.

10 .. 11 N. 15° W. 86 poles to a bend.

11 .. 12 N. 35° W. 19 " to a bend.

12 .. 13 N. 53° W. 106 " to a Corner, Pine

13 .. 14 N. 10° W. 62 " to a Corner on a path or Smiths Road

14 to No. 1 along said path or Smiths road, to the Beginning Containing 621 acres.

J. E. Harrison Clk. &c.

1149

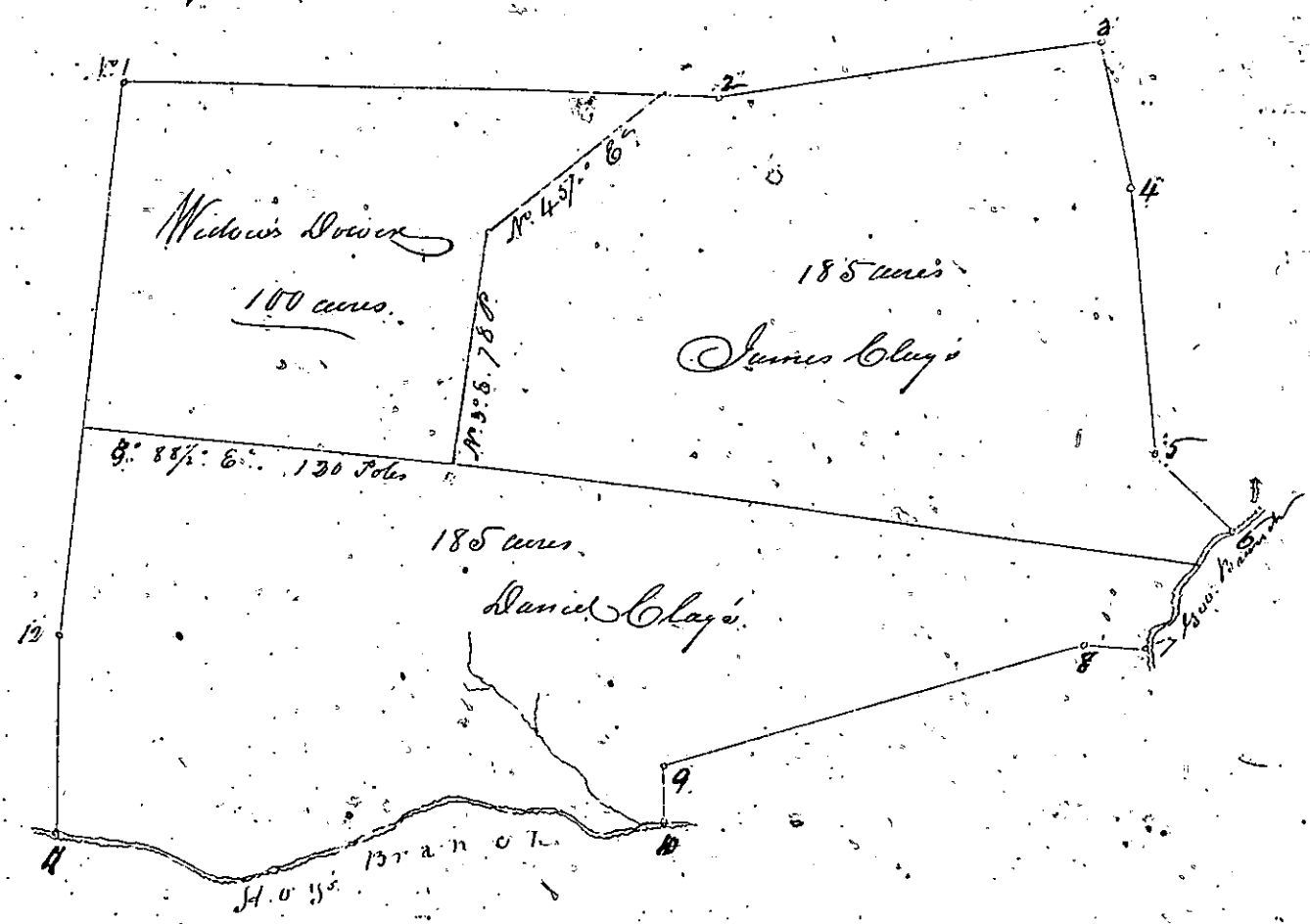

January 3rd 1839

Agreeably to the Will of Charles Clay dec.d I have surveyed and divided the Land of said deceased - lying in the County of Dinwiddie on the West side of Geo.s Branch - The outbound boundaries are as follows viz.

Beginning at William Reaves's Corner at Station No. 1. thence from

No. 1. to 2. No. 85° E. 101 Poles, to a Small Bend

2 . 3 N. 7½° E. 126 " to Wm. Reaves's Corner of Pointers.

3 . 4 S. 20° E. 39 " to a Corner Black Gum

4 . 5 S. 11° E. 97 " to a Corner " Gum

5 . 6 S. 55° E. 35 to a Corner on George's Branch

6 . 7 Up said Branch as it Meanders to Pollard's Corner of Pointers

7 . 8 Due West 20 Poles to a Bend.

8 . 9 S. 68° W. 137½ " to Wade's Corner Locust Cedar.

9 . 10 S. 2½° E. 18 " to a Corner on Hoy's Branch

10 . 11 Up said Branch as it Meanders to Wm. Lewis's Corner Buttonwood

11 . 12 N. 5° W. 64 Poles to Crowder's Corner Pine.

12 . N. 1 Due North 18 Poles to the Beginning Containing 470 acres.

J. E. Sturgeon Surv.r

74

Mar. 8th 1836

Surveyed for the Estate of William Crowder decd a tract or parcel of Land, lying in the County of Dinwiddie, on the East side of Wells' Road and have divided the same as directed by Commissioners. See annexed Plat: The outcome boundaries are as follows Viz: Beginning at William Reams Corner at A. thence from

A to B No. 00: 207 poles to a Corner Red Oak.

B . . C S. 87° W. 192 poles to a Corner on Wells' Road

C . . D South along said Road as it tends 6 to a Corner on William Lewis.

D . . E S. 85° E. 84 poles to said Lewis Corner, Sweet.

E . . F Due N. 181 poles to Charles Clay's Corner Sweet.

F . . A N. 87° E. 90 poles to the Beginning Containing 37 3 acres.

J. E. Hargrave Sur. D.C.

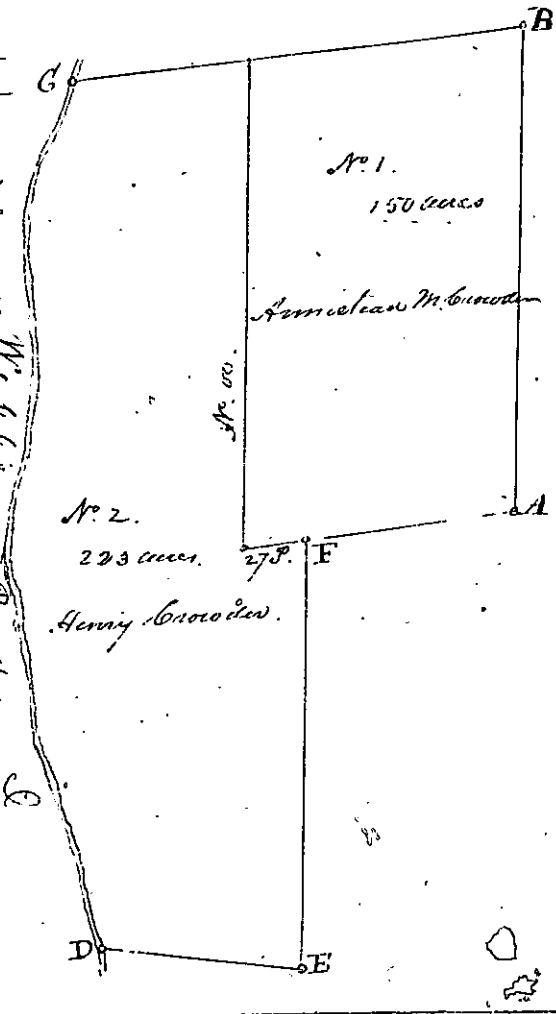

Oct. 29th 1839.

A grantly to a decree of Dinwiddie County Court I have surveyed and divided the Land belonging to the Estate of Thomas H. Malone decd. lying in said County, as specified in the annexed Plat as directed by Commissioners, who carefully to the same to be the most Judicious and advantageous mode of division. The outcome boundaries are as follows viz: Beginning at a Corner on a Small Road at A thence from

A to B South along said Small Road as it tendeth to a Corner in a Small Branch

B . . C Down said Branch as it meanders to Olivers Corner.

C . . D S. 88½° E. 100 poles to Stephen M. Olivers Corner on a path

D . . E N. 50° E. 120 poles to a Corner on a Small Branch

E . . F Down said Branch as it meanders to the Mouth of another Small Branch

F . . G Up said Branch as it meanders to Edw. Perkins' Corner Spring.

G . . A N. 85° W. 147½ poles to the Beginning Containing 22 3/4 acres.

J. E. Hargrave Sur. D.C.

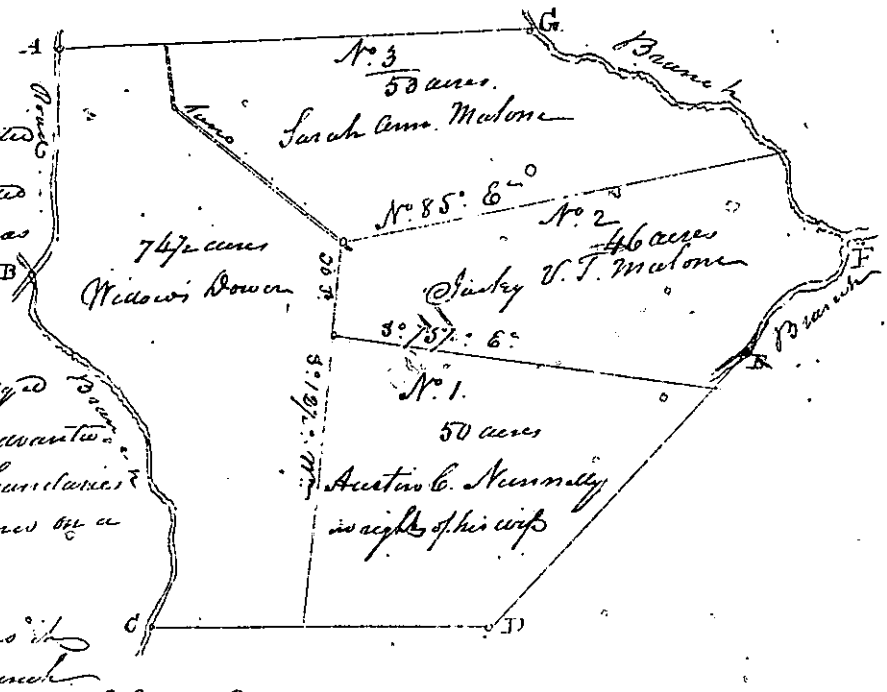

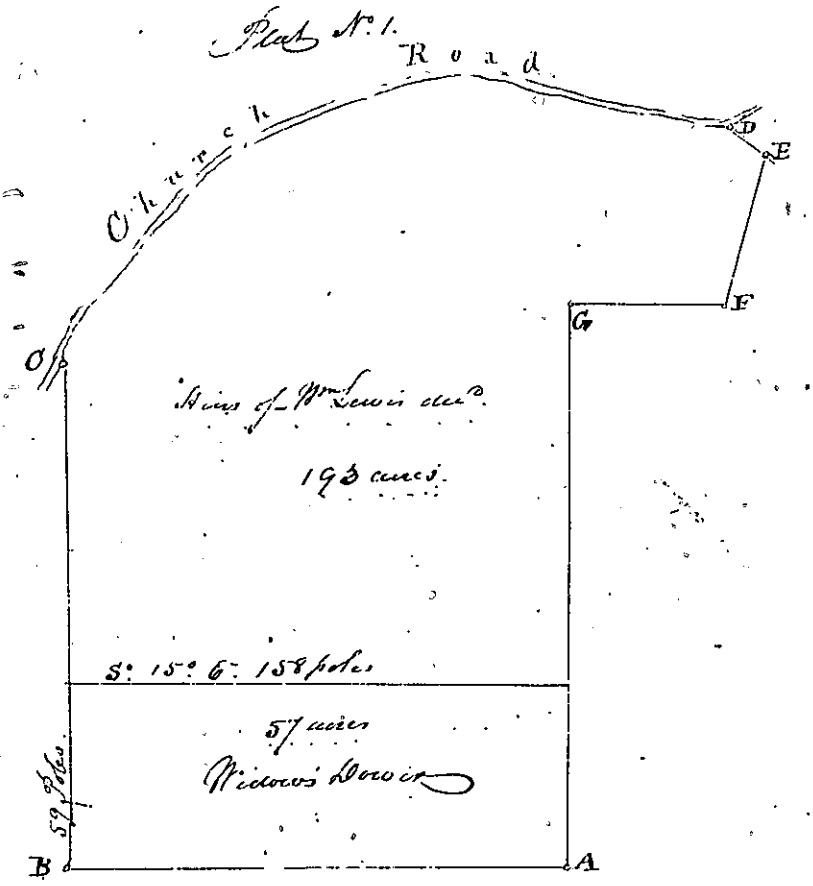

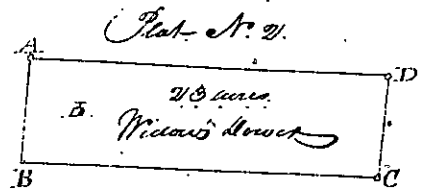

Feby 19th 1841.

Agreeably to a decree of the worshipful County Court, bearing date Feby. 15th 1841. I have surveyed the lands of William Lewis dec.d lying in said County on the South side of Hutchens Run Church Road and have laid off the Widow's Dower by the directions of the Commissioners, (as specified in the above plats) who adjudged the same to be the most judicious and accommodating mode:

The outboundaries of Plat No. 1. are as follows viz: Beginning at Abner Adams's Corner white Oak at the letter A thence from.

A to B N. 15° W. 158 Poles to a Corner of Brinkers.
B.. C N. 75° E. 160 " to a Corner on Church Road.
C.. D down said road as it tendeth to Lawrens Road
D.. E South along said Road as it tendeth Abner Adams Corner.
E.. F Due West 50 Poles to a Corner Red Oak Stump.
F.. G. N. 15° W. 48½ Poles to Adams's Corner White Oak.
G.. A S. 75° W. 182 Poles to the Beginning, containing 250 acres, of which the above is plat.

The boundaries of Plat No. 2. are as follows viz: Beginning at Mason Lewis's Corner at the letter A thence from.

A to B N. 87° E. 33 poles to Moore's Corner.
B.. C N. 7° W. 112½ poles to ditto Corner.
C.. D S. 87° W. 33 poles to Mason Lewis's Corner.
D.. A S. 7° E. 112½ poles to the Beginning Containing 28 acres, of which Pl. 2. is a plat.

Scale, 60 poles to an inch

J. E. Hargrove. S. D. C.

75

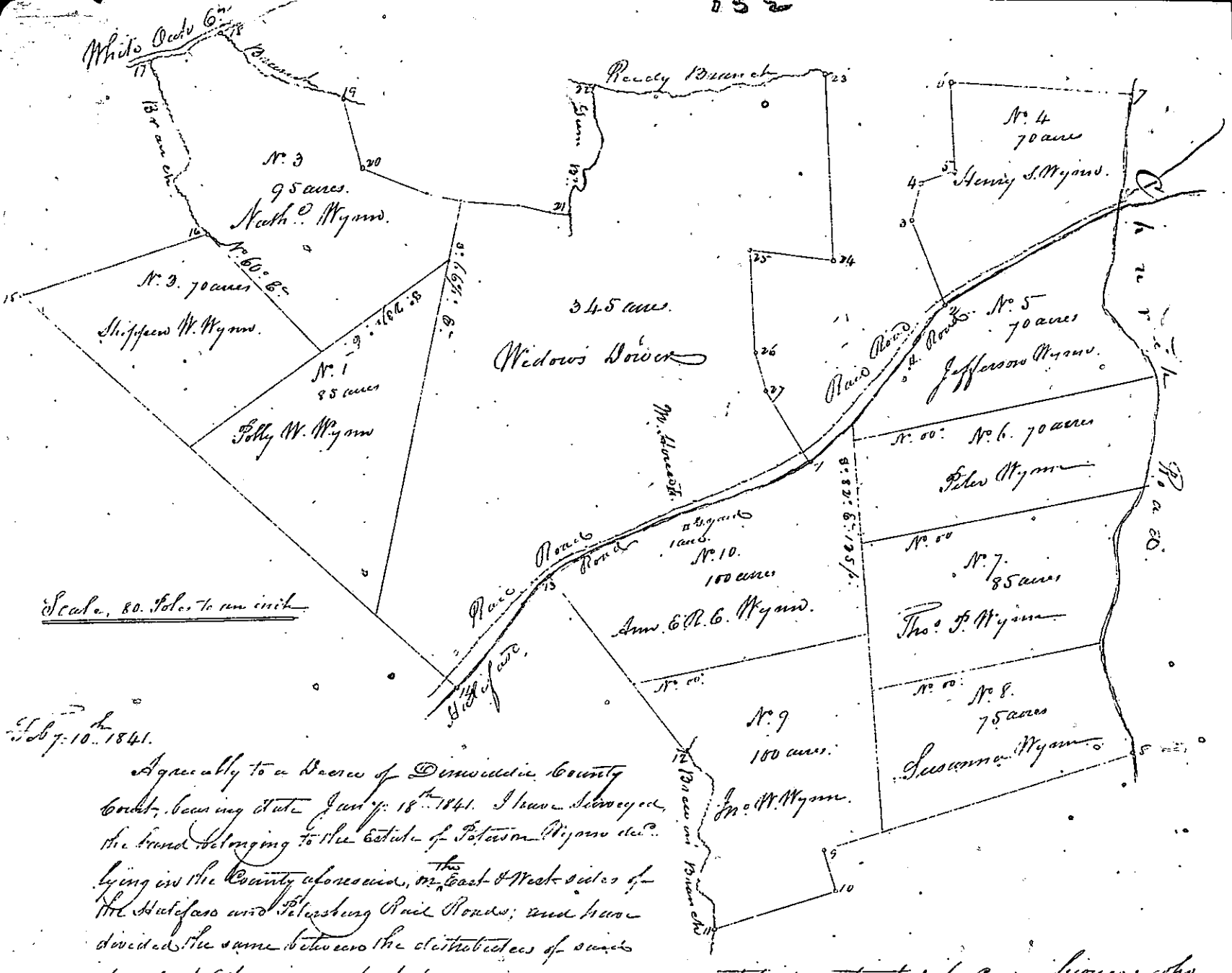

Feb 7: 10th 1841.

Agreeably to a Decree of Dinwiddie County Court, bearing date Jan: 18th 1841. I have surveyed the land belonging to the Estate of Peterson Wynn dec^d. lying in the County aforesaid, on the East & West sides of the Halifax and Petersburg Rail Roads; and have divided the same between the distributees of said deceased (having respect to quality, as well as quantity) as directed by Commissioners, who adjudged the above to be the most judicious and advantageous mode of division. The outbounds & boundaries of which are as follows Viz: Beginning at Heathi Corner on the Halifax Road at Hatcher No. 1 thence from

No. 1 to 2. North along said Road as it tendeth to Heathi Corner.
2 .. 3 S: 82: W: 54 poles to a Bend.
3 .. 4 N: 62 W: 22 " to Heathi Corner
4 .. 5 N: 8: W: 30 .. to Heathi Corner of fronters
5 .. 6 N: 82: W: 52 .. to Hatcher Corner pine.
6 .. 7 N: 15: E: 104 " to a Corner on Church Road
7 . 8 Down said road as it tendeth, along of the Halifax & Rail Road to John Jackson's Corner stake Oak on Road
8 .. 9 S: 5: E: 192 poles to Robertson's Corner.
9 .. 10 N: 85: E: 25 " to a Corner of fronters.
10 .. 11 S: 5: E: 74 .. to a Corner on Brewer's Branch
11 .. 12 up said Branch as it meanders to Mar: Haddon's Corner at fork of Branch
12 .. 13 S: 65: W: 132 poles to Stake Haddon's Corner on the Halifax Road.
13 .. 14 S: along said road, as it tendeth to Still Along Haddon's Corner Stump
14 .. 15 S: 54: W: 344 poles to Webb's Corner pine;
15 .. 16 N: 7: W: 116 " to Jno. Jackson's Corner on a small Branch
16 .. 17 Down said Branch as it meanders to white-Oak Creek
17 .. 18 up said Creek as it meanders to the mouth of a small branch
18 .. 19 up said branch as it meanders to James Jackson's Corner Black Gum
19 .. 20. N: 85: E: 42 poles to Benjamin Shelly's Corner of fronters.
20. 21 along a Grubbed Chestnut line N: 35: E: 40 poles.
Thence N: 25: E: 20 poles, thence N: 17: E: 34 poles
Thence N: 25: E: 78 " thence N: 11: E: 11 poles to Benj: Shelly's Black Gum on Gum Branch
21 to 22. Down said Branch as it meanders to Reedy Branch
22 .. 23 up said Branch as it meanders to Moore's & Heathi Corner Butternut
23 .. 24 S: 80: E: 110 poles to Heathi Corner of fronters.
24 .. 25 S: 30: E: 49 " to Hatcher Corner (dogwood)
25. 26 S: 82: E: 60 " to a Bend.
26 .. 27 Due East 22 " to a Corner near a small branch
27 .. No. 1 N: 70: E: 50 " to the Beginning Containing 116¾ acres, of which the above is a plat.

J. E. Harrison. S. D. C.
Feb 10th 1841.

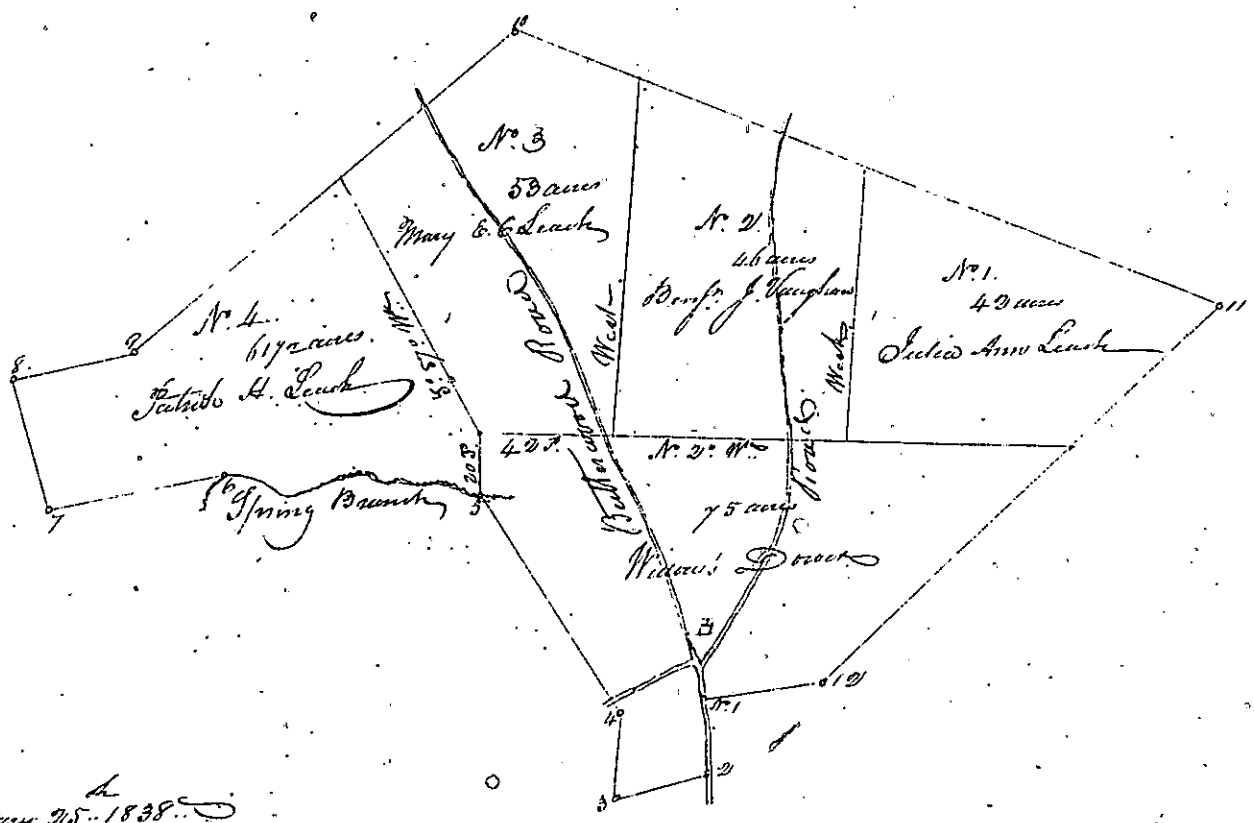

January 25th 1838.

Agreeably to an Order of the County Court of Dinwiddie bearing date Sept. 21st 1837. I have Surveyed the Lands belonging to the Estate of John Leach dec'd lying in the County aforesaid on the North and South sides of the Butterwood Road and under the directions of the Commissioners, have divided the same as exhibited in the above plat, the Commissioners adjudging the same to be the most fair and equitable mode of division, having had regard to quality as well as quantity. The Exterior boundaries of which are as follows viz: Beginning at a Corner on the Butterwood at Station No. 1 thence from

No. 1 to 2 N. 84° E. 24 poles to a Corner in said Road
2 .. 3 S. 20° E. 30 poles to a Corner Hickory.
3 .. 4 due West 27 poles to a Corner Black Oak.
4 .. 5 S. 53° W. 83 poles to a Corner on Spring Branch
5 .. 6 down said Branch as it meanders to a Corner.
6 .. 7 S. 15° E. 58 poles to a Corner White Oak.
7 .. 8 S. 70° W. 42 poles to Lucas's Corner Sweet Gum.
8 .. 9 N. 17° W. 39 poles to a Corner Black Oak.
9 .. 10 N. 45° W. 158 poles to Lucas's Corner White Oak.
10 .. 11 N. 16° E. 238 poles to a Corner pine. (Mr. Vaughan's)
11 .. 12 S. 49° E. 174 poles to Vaughan's Corner pine.
12 to No. 1 S. 12° E. 38 poles to the Beginning Containing 277½ acres, of which the above is a plat

J. E. Hargrave Sur. D.C.
Jany. 25. 1838.

76

January the 8. 1839

Agreeably to an Order of the County Court of Dorchester bearing date Dec. 17th 1838. I have Surveyed the land belonging to the Estate of George Bleich deceased lying in the County aforesaid, on the South and North sides of Gomer-hole Church Road - and under directions of the Commissioners have divided the same as exhibited in the annexed Plat - who adjudged the same to be the most judicious and equitable mode of division - having had regard to quality as well as quantity - The outward boundaries of which are as follows viz: Beginning at a Corner at Station No. 1 thence from

No. 1 to 2. N. 22½ E. 60 poles to a Corner on Warwick Swamp

2 .. 3 down said Swamp as it meanders to a Small Branch

3 .. 4 up said branch as it meanders to Cutler's Corner.

4 .. 5 S. 40° W. 66 poles to F. King's Corner of Spurriers.

5 .. 6 N. 75° W. 60 " to ~~Butterworth~~ Butterworth's Corner.

6 .. 7 N. 31° W 69 " to a Corner on Church Road.

7 .. 8 down said Road as it tendeth to a Small Road.

8 .. No. 1 Northalong said Small Road as it tendeth to the Beginning Containing 208¾ acres, of which the annexed is a Plat.

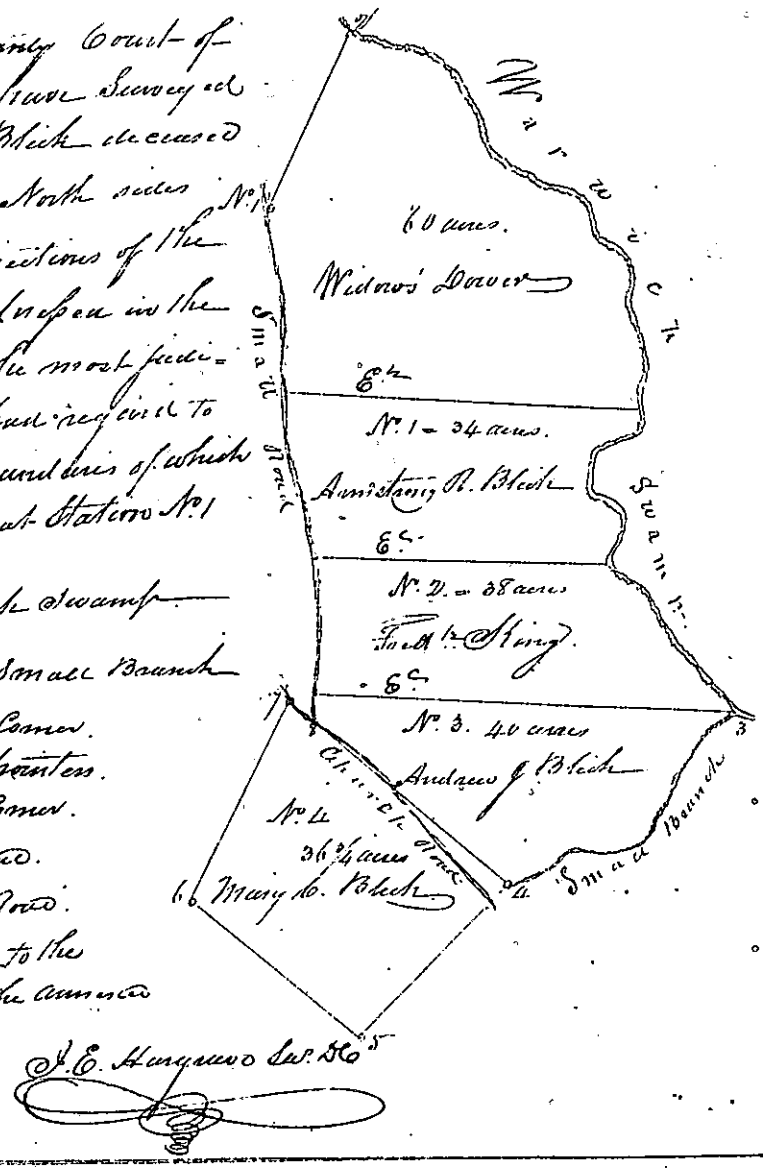

J. E. Harrison Sur. Do

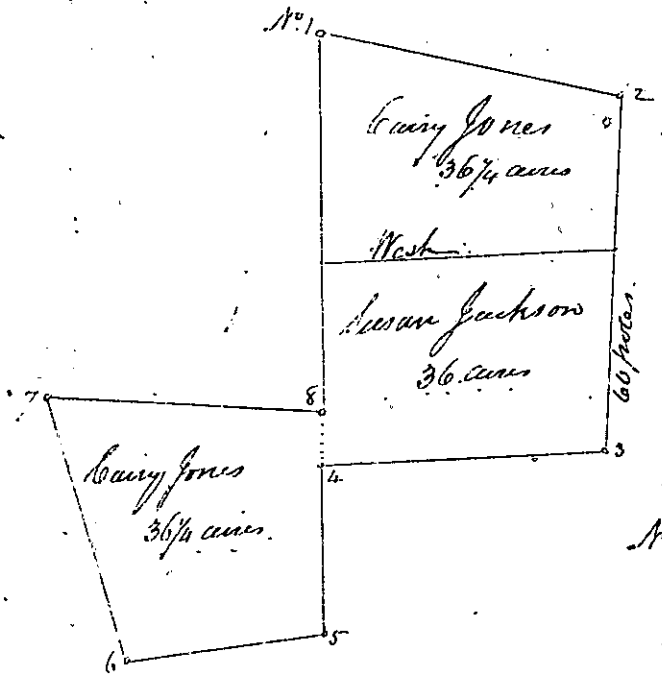

In consideration with a decree of the County Court of Dorchester bearing date Oct. 18. 1842. In the case of Susan Jackson vs Mary Jones. I have Surveyed and laid off the dower of the said Susan Jackson the plaintiff, as directed by the Commissioners, who had regard to quality as well as quantity and adjudged the same to be worth one third in value of the whole tract of Land - The outward boundaries of said Land are as follows viz: Beginning at James Connerell's Corner pine at Station No. 1. thence from

No. 1 to 2. S. 77° E. 96 poles to a Corner on Manson's Road.

2 .. 3 S. 5° W. 114 poles to a Corner on Jacob Gregg's line

3 .. 4 due W. 90 " to said Gregg's Corner pine.

4 .. 5 due S. 54 " to a Corner White Oak

5 .. 6 S. 85° W. 63 " to Jas. S. Connerell's Cor. of Spurriers.

6 .. 7 N. 15° W. 76½ " to Jos. Gregg's Corner dead Oak

7 .. 8 S. 85° E. 88 .. to dito " dito

8 .. No. 1 N. 3° E. 119 .. to the Beginning Containing 108½ acres, of which the above is a plat.

J. E. Harrison Sur. D. C.
January 20th 1842

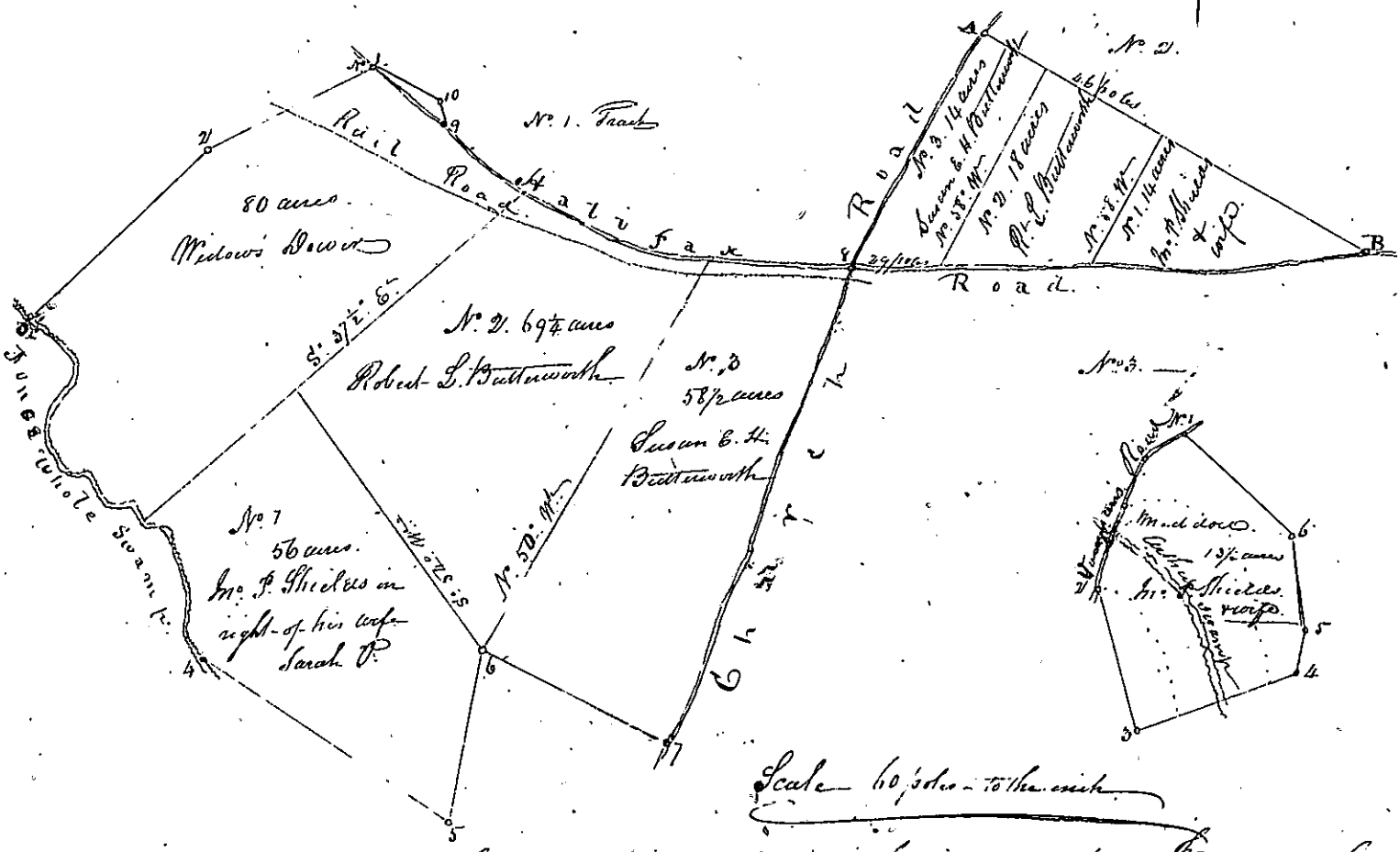

Agreeably to a Decree of the County Court of Dinwiddie bearing date Dec. 19th 1842. in the Case of Butterworth's Ex'rs &c. vs. L. Butterworth's adm'rs and others — I have surveyed the Lands of said deceased, and have divided the same as directed by Commissioners — The Commissioners adjudging the same above to be the most equitable mode of division, having first duly regarded to quality as well as quantity. The outward boundaries of Tract No. 1 are as follows viz: Beginning at a Corner on the Halifax Road at Station No. 1 thence from

No. 1 to 2 S. 23½ E. 63½ poles to Reams's Corner Red Oak.
2. 3 S. 40. E. 84 " to a Corner on Jones Whole Swamp.
3. 4 Down said Swamp as it Meanders to Frederick King's Corner Black Gum
4. 5 N. 38. E. 102½ poles to Jefferson Reams's Corner Pointers.
5. 6 N. 75. W. 60. " to Sheldes corner of Pointers.
6. 7 N. 32. E. 70 " to Sheldes Corner on Church Road.
7. 8 up said Road as it tendeth to the intersection of the Halifax road, 176 Poles.
8. 9 South along the Halifax Road as it tendeth 153½ poles to Mr. Vaughan's Corner on said road.
9. 10 Due West 6 poles to Vaughan's Corner stake.
10. No. 1 S. 32. W. 24½ poles to the Beginning Containing 163½ acres. of which No. 1. is a slate. —

The outward boundaries of Tract No. 2 are as follows viz: Called Hawks. Beginning at the intersection of the Halifax Road and the Church Road at Station No. 8. thence from

No. 8 to A up said Church Road as it tendeth 94 poles to a Corner on Magnuder's line.
A to B N. 35. E. 150 poles to a Corner on Halifax Road
B. No. 8 South along said road 174 poles to the Beginning Containing 46 acres. —

The boundaries of tract No. 3 lying on the East side of Vaughan's road, and on both sides of Arthur's swamp, bounded as follows viz: Beginning at a Corner Gate stump on the East side of Vaughan's Road at Station No. 1 thence from

No. 1. to 2 S. 47. W. 10 poles — S. 15. W. 12½ poles — S. 9. W. 20 poles along said road crossing Arthur's swamp to a Corner pine stump —
2. 3 S. 23. E. 34 poles to a Corner pine of 4 Pops.
3. 4 N. 62. E. 39 " to a Corner of 4 white Oaks.
4. 5 N. 5. E. 10 " to a Corner stake in the Field
5. 6 N. 16. W. 22 " to a Corner of Pointers.
6. No. 1 N. 54. W. 35 " to the Beginning Containing 13½ acres. —

J. E. Harrison Sur. D. C.
Jany. 11. 1843

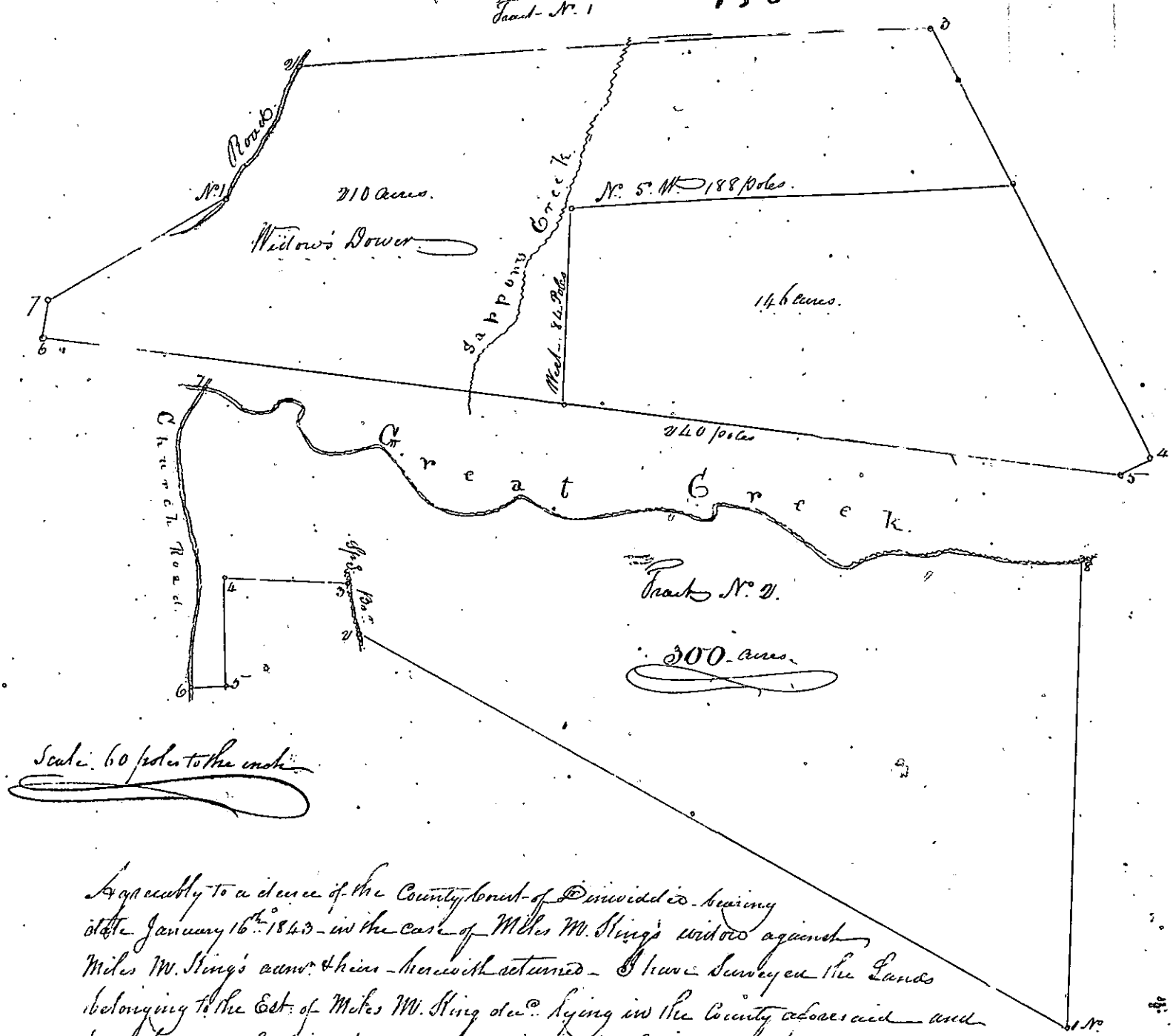

Agreeably to a decree of the County Court of Dinwiddie bearing date January 16th 1843 in the case of Miles M. King's widow against Miles M. King's admr & heirs herewith returned I have surveyed the Lands belonging to the Est. of Miles M. King dec.d lying in the County aforesaid and have laid off the widow's dower, as directed by the Commissioners who adjudged the above, to be a free dower therefrom as specified in plat No. 1. The outward boundaries of which tract are as follows viz: Beginning at a Corner Red Oak on a small road at Station No. 1. thence from

No. 1 to 2 up said road as it meandeth 67 poles to a Cor. White Oak.
2.. 3 N. 5° W. 270 poles to a Corner of 2 Cotette Oaks.
3.. 4 N. 61° W. 208 .. to Thos. Rice's Corner Red Oak.
4.. 5 S. 32° E. 152 " to a Corner Black Gum.
5.. 6 S. 6° W. 464 .. to Hawkins' Corner of Pointers
6.. 7 N. 86° W. 16 .. to Allen's Corner of Ceiro.
7.. No. 1 N. 31° W. 88 .. to the Beginning Containing 356 acres of which No. 1 is a plat.

The boundaries of tract No. 2 are as follows (lying in the County aforesaid on the East side of Great Creek and on the North side of Church road) Beginning at a corner of pointers in Jarratt's line at E. Hardaway's Corner, at Station No. 1 thence from

No. 1 to 2 S. 30° W. 346 poles to E. Hardaway's Corner on the spring Branch.
2.. 3 S. 75° W. 22 poles down said branch to a Corner
3.. 4 S. 4° W. 52 " to E. Hardaway's Corner Stake in field
4.. 5 East 46 .. to Dr. Fielder's Corner of pointers.
5.. 6 S. 2° W. 15 .. to a Corner on Church Road
6.. 7 up said road as it meandeth 132 poles to great Creek
7.. 8 up said Creek as it meanders 242 poles to Jarratt's Corner on said creek.
8.. No. 1 S. 87½° E. 301 poles to the Beginning Containing 300 acres of which No. 2 is a plat.

J. E. Harrison Sur. D.C.
July 24. 1843.



Agreeably to a decretal order of Dinwiddie County Court, bearing date December 19th 1842 and hereunto annexed — in the Case of William Parham's Legatees &c. vs William Parham's Administrator &c: I have surveyed the land of said deceased (lying in the County aforesaid, on the South side of Cox road) and have divided the same, as directed by the Commissioners named in said decree of Court, as specified in the above Plat, which adjudged the same to be the most equitable and equitable mode of division. The outward boundaries of said land are as follows. Viz: Beginning at a Corner Pine at Station No. 1. on Gilbert T. Goodwyn's line, thence from

No. 1 to 2. S. 88° W. 154 poles to a Corner Pole.
2 .. 3 N. 5° W. 112 " to a Corner Dogwood on Thos. Browder's line.
3 .. 4 S. 75° E. 14 " to said Browder's Corner Dogwood.
4 .. 5 N. 5° W. 350 .. to a Corner Sweet-Gum on Cox road.
5 .. 6 Down said road as it ~~meanders~~ tends 159 poles to Gilbert T. Goodwyn's Corner.
6 .. No. 1 S. 2° E. 357 poles to the Beginning containing 346 acres of which the above is a Plat.

Scale — 60 poles.

S. E. Gregory — Surv. D.C.
Feby 22. 1843.

78

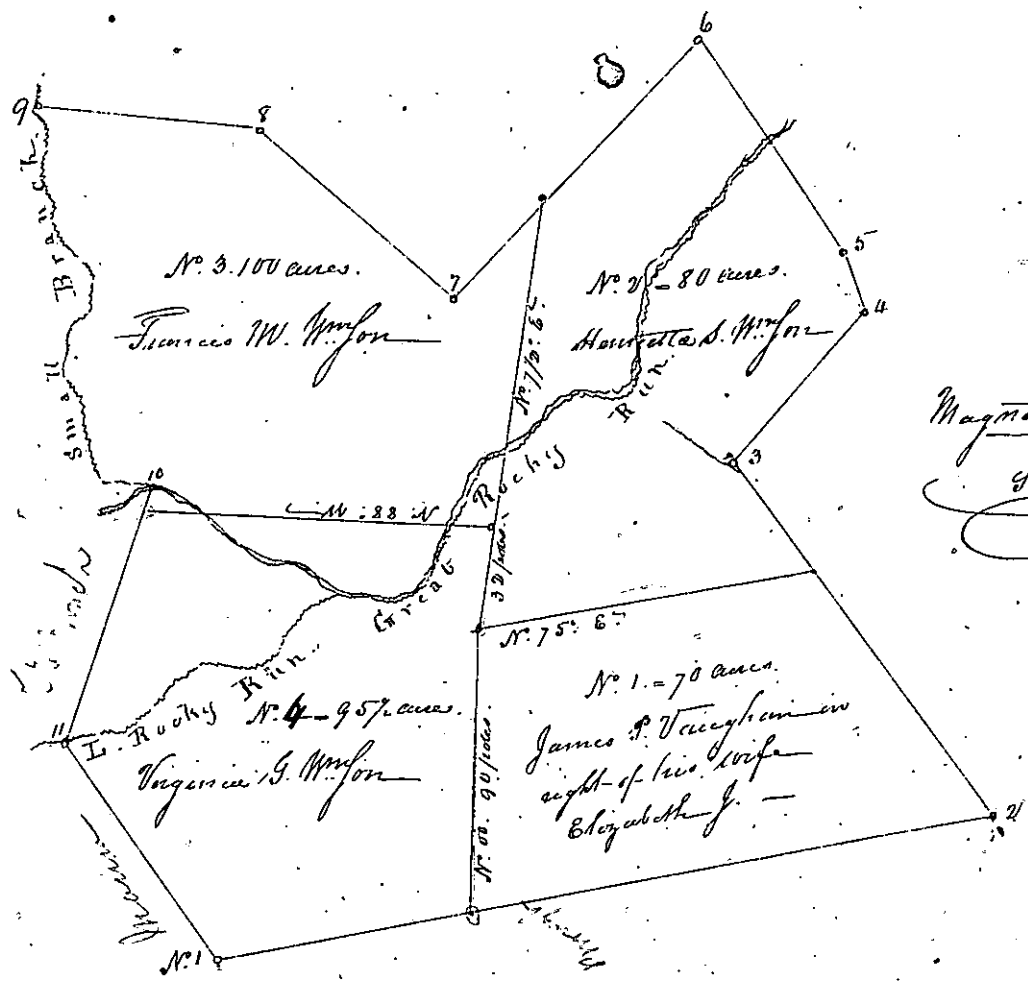

Magnetical Variation 1:30 West

Scale 60 poles to the inch.

Agreeably to a decretal Order of Dinwiddie County Court, bearing date Dec. 19th 1842 and thereunto annexed — I have surveyed and divided the land belonging to the Estate of Vines G. Williamson dec.d lying in the County aforesaid, on the North and South sides of Rocky Run — having regard in said division, due regard to quality, as well as quantity — as will more fully appear, by reference to the above Plat; The outward boundaries of said land are as follows Viz: Beginning at a Corner stob, at Station No. 1 Thence from

No. 1 to 2. N. 75° E. 245 poles to Charles Wm.son's Corner

2 .. 3 N. 38° W. 138½ " to Elder's Corner of Pointers.

3 .. 4 N. 40° E. 64 " to a Corner of ditto

4 .. 5 N. 22° W. 20 " to a Bend

5 .. 6 N. 36° W. 82 " to Robs's Corner. Red Oak.

6 .. 7 S. 42° W. 113 " to a Corner Sassafras.

7 .. 8 N. 50° W. 81 " to a Corner Black Gum.

8 .. 9 N. 85° W. 70 " to Francis Mrs. this Corner on a small Branch —

9 .. 10 Down said Branch as it meanders to great Rocky Run.

10 .. 11 S. 16½° W. 86 poles to a Corner white Oak on little rocky run

11 .. No. 1 S. 36° E. 84 " to the Beginning Containing 345½ acres. of which the above is a Plat

J. E. Haynes Surv. D. C.
Feby. 17. 1843.

Magnetical Variation 1° 30' West

Scale 60 poles to the inch



Feby 27. 1844.

Agreeably to a decree of the County Court of Dinwiddie, bearing date Feb: 19th 1844 and thereunto annexed: I have Surveyed the Land as named in said decree; and divided the same as directed by the Commissioners. (as specified in the above (plat.) who adjudged the same to be the most judicious mode of division, – which land is lying in the County of Dinwiddie, on the South side of Appomattox River, adjoining the Land of Thomas E. Clarke &c: The outward boundaries of which are as follows Viz:

Beginning at Thomas E. Clarke's Corner Hickory at the letter A thence from.

A to B S: 30: E: 162 Poles to John A. Meade's Corner of pointers.

B .. C N: 30: E: 391 " to ditto's .. " corner on Appomattox River

C .. D up said River as it Meanders to Thos: E. Clarke's Corner of pointers.

D .. A S: 30: W: 436 Poles to the Beginning containing 317 acres. of which the above is a plat.

J. E. Hargrave Surv: D.C.

2.96
3.94
2.80
2.64
2.64
3.04
2.23
2.96
2.64
6.00
4.00
2.00
1.50
3.34
1.27
6.029
3.56
9.15

61.98
2.48
3.08

91.54
.57
2.50
5.34
16443
4
45.892

79

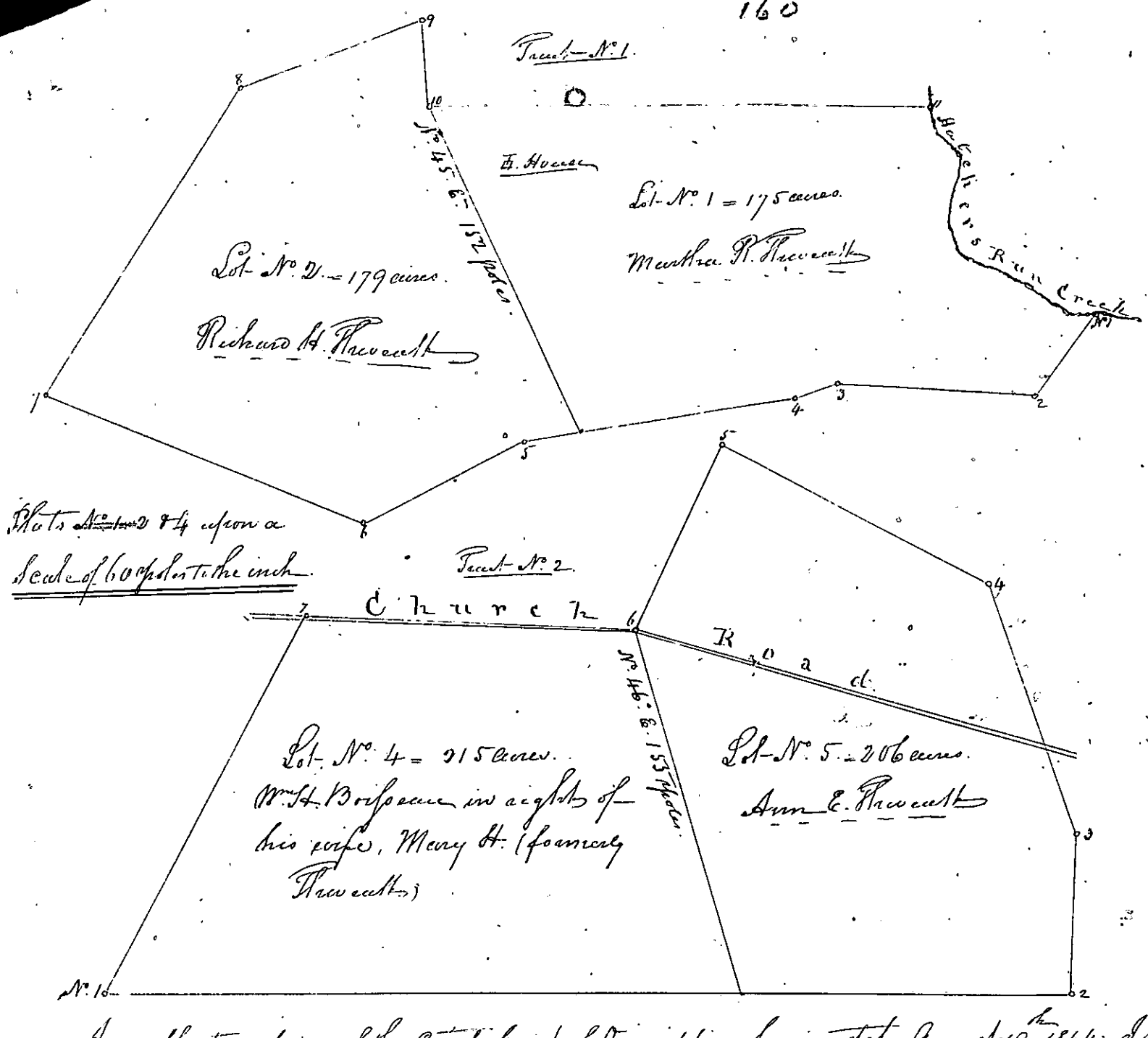

Agreeably to a decree of the County Court of Dinwiddie bearing date August 19th 1844: I have surveyed and divided the Lands belonging to the Estate of Thomas Prewitt decd. lying in the County aforesaid and State of Virginia — as directed by Commissioners named in said decree, bearing had due regard to quality as well quantity — also adjusted the above division to be just and equal. — The outbound boundaries of Tract No. 1. being the Mansion House tract — are as follows Viz: Beginning at a Rock on Hatchers run Creek at Station No. 1 thence from

No. 1 to 2 S. 75° E. 44 Poles to a Corner Red Oak
2 .. 3 S. 18° E. 86 " to a Corner red Oak
3 .. 4 S. 40° E. 20 " to a Bend.
4 .. 5 S. 30° E. 120 " to a Bend.
5 .. 6 S. 47° E. 79 .. to Corner dead Oak.
6 .. 7 S. 2° W. 150 .. to Corner of Spouters
7 .. 8 N. 78° W. 159 .. to " red Oak
8 .. 9 N. 41° W. 95 " to Corner Persimmon.
9 .. 10 N. 65° E. 38 " to Tennants Corner pine.
10 .. 11 N. 50° W. 217 " to a Cornin on Hatchers Run Creek, Binfords Old Mill Pond.
11 .. No. 1 Down said Creek as it Meanders to the Beginning Containing 354 Acres.

The outbound boundaries of Tract No. 2 Called Church tract — are as follows Viz: Beginning at Jno. T. Sydnor Corner Rock at Station No. 1 thence from

No. 1 to 2 N. 28° W. 422 Poles to Corner of Spouters.
2 .. 3 S. 63° W. 70 " to a Bank
3 .. 4 S. 42° W. 114 .. to Spain Corner of Spouters
4 .. 5 South — 130 " to Corner of Spouters
5 .. 6 N. 88° E. 90 " to Jno. T. Sydnors Corner Shrub Oak on Church Road
6 .. 7 S. 21° E. 142 poles along said to said Sydnors Corner Pine
7 .. No. 1 Due East 188 poles to the Beginning Containing 421 acres.

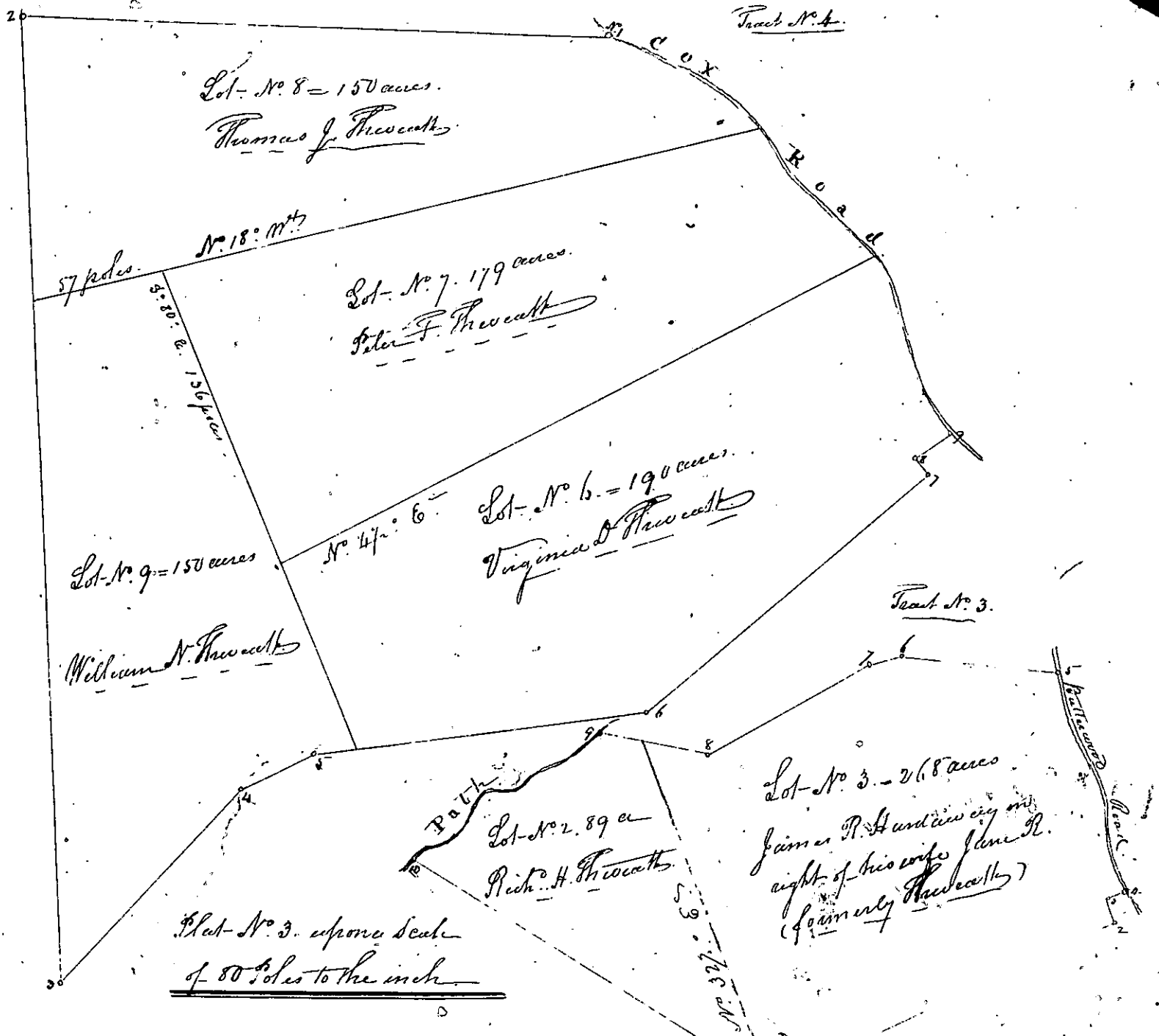

The outward boundaries of Tract No. 3 called the Meeting House Tract – Beginning at Francis Dabney's Corner of pointers at station No. 1 thence from

No. 1 to 2 S. 47° E. 218 poles to a Corner Francis Dabney near Red Oak Meeting House.
2 .. 3 N. 53° E 12 poles to Corner white Oak
3 .. 4 S. 48° E. 12 " to Bottlewood road.
4 .. 5 Down said road as it tendeth to Albert T. Goodwyn's Corner on Road.
5 .. 6 N. 15° W. 86 poles to a Bend.
6 .. 7 N. 35° W. 19 " to a Bend.
7 .. 8 N. 52° W. 106 " to a Corner pine
8 .. 9 N. 10° W. 62 " to a Corner on a small Path.
9 .. 10 along said path as it tendeth to Jno. T. Sydnor's jr Corner
10 .. No. 1 S. 11° W. 142 poles to the Beginning containing 235 acres.

The outward boundaries of Tract No. 4 Call. Cox Road tract Bounded as follows Viz: Beginning at a Corner on Cox Road at Station No. 1 thence from

No. 1 to 2 S. 34° W. 252 poles to a Corner of pointers.
2 .. 3 S. 60° E. 46 " to Corner dead Oak & 2 pines.
3 .. 4 N. 15° W. 114 " to Corner sweet Gum
4 .. 5 N. 5° E. 35 " to a Bend.
5 .. 6 N. 25° E. 144 " to a Corner Elm.
6 .. 7 N. 8° W. 142 " to Tedley's Corner stob.
7 .. 8 Due West 8 " to station " post Oak
8 .. 9 N. 8° W. 20 " to station " on Cox road
9 .. No. 1 up said road as it tendeth to the Beginning S. 85° W. 28 poles thence
N. 75° W. 64 " "
S. 75½° W. 52 " "
West 20. 24 " "
S. 61° W. 66 " to Station No. 1. containing 669 acres.

J. E. Hargrave. Sur. D.C.
Sept. 10. 1844.

80

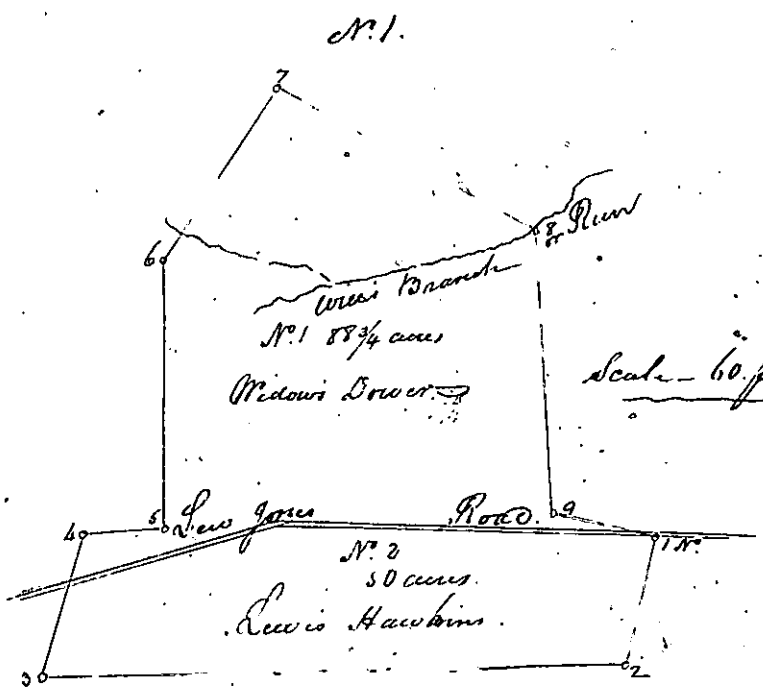



Scale — 60 poles to the Inch

Agreeably to a decree of the County Court of Jennings, bearing date Nov. 19th 1844 and therewith returned: I have surveyed, the Lands belonging to Lewis & Barney Hawkins decd. and have divided the same as directed in said Order and Commissioners therein appointed — having due regard to quality as well as quantity — also have laid off to Susan Hawkins, widow of Barney Hawkins decd. 88¾ acres as her dower interest in the Lands belonging to the Est. of the said Barney Hawkins decd. as directed by the said Commissioners as will more fully appear from the above Plats:

The outward boundaries of Tract No. 1. lying on the North and South sides of Lewis Jones Road Beginning at Edw. H. Young's Corner on said road at Station No. 1 thence from

No. 1 to 2 S. 35° E. 42 poles to said Young's Corner.
2 .. 3 S. 51° W. 184 " to a Corner red Oak on Joel Hendricks' line.
3 .. 4 N. 21° W. 48 poles to a Cor. on Rob. Pettis line
4 .. 5 N. 50° E. 26 " to Pettis Corner Pine
5 .. 6 N. 38° W. 85 " to Hicks " Sprouts
6 .. 7 N. 3° W. 66 " to a Corner Cedar & Pine
7 .. 8 N. 81° E. 94 " to E. H. Young's Cor. ash on Wills Run
8 .. 9 S. 41° E. 91 Poles to said Young's Cor. Stump
9 .. No. 1 N. 65° E. 32 " to the Beginning Containing 138¾ acres of which 50 acres is allotted to Lewis Hawkins, lying on the South side of Lewis Jones road —

The boundaries of Tract No. 2 lying in said County on the Head waters of Hawkins Run — Beginning at Jackson's Corner pine Stump at letter A thence from

A to B S. 76° W. 293 poles to a corner pine on the line of Bothwell tract.
B .. C S. 35° E. 83 poles to Wm. H. Goodwey's Corner pointers
C .. D N. 76° E. 257 " to Lewis Hawkins Corner pine
D .. A N. 10° W. 72 " to the Beginning Containing 127 acres. —

J. E. Hargrove Sur. D.C.
Dec. 30. 1844.

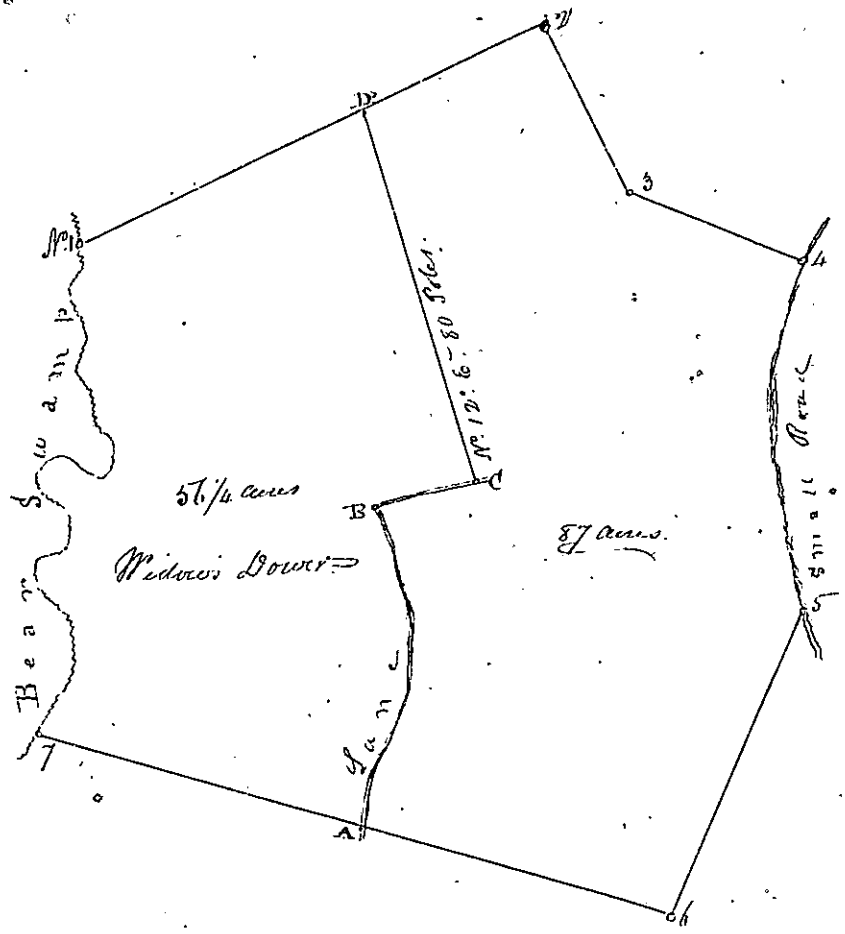

Scale — 40 poles to the Inch

Agreeably to an Order of the County Court of Dinwiddie bearing date December the 1844 and herewith annexed — I have surveyed the Land belonging to the Estate of David Williams decd. lying in the County aforesaid on the East side of Bear Swamp and have laid off the Widow's Dower by metes and bounds as directed by the Commissioners named in said Order, who had due regard to quality as well as quantity; as will more fully appear in the above sketch: The outward boundaries of said Land are as follows Viz. Beginning at Sandifer's Corner on Bear Swamp at Station No 1 thence

From No 1. to 2 N° 67° E 109 poles to William Sandifer's Corner White Oak

2 .. 3 S° 25° E 38 " to a Corner Dogwood

3 .. 4 N° 79° E 52 " to a Corner on a small road.

4 .. 5 along said road as it tends S° 33° W 28 poles thence S° 20° W 24 poles thence S° 3° W 16 poles thence S° 7° E 30 poles thence S° 11° E 15 poles to Eaw A. Davis corner

5 .. 6 S° 25° W 70 poles to said Davis' Corner stake

6 .. 7 N° 73° W 135 " to " " Corner on Bear Swamp

7 .. No 1 Up said Swamp as it meanders to the Beginning containing 143¼ acres.

Boundaries of the dower Land — Beginning on Bear Swamp at Station No 7. thence from

No 7 to A S° 73° E 71 poles to a Corner Rock in a large

A .. B along said line N° 11° E 13 poles thence N° 37° E 19 poles thence N° 2° E 18 poles thence N° 16° W 21 poles to a Corner Rock

B .. C N° 78° E 20½ " to a corner rock.

C .. D N° 12° E 80 " to a Corner pointers in Wm Sandifer's line

D .. No 1 S° 67° W 67 " to Sandifer's Corner on Bear Swamp.

1 to 7 Down said Swamp as it meanders to the Beginning containing 56¼ acres.

of which the above is a plot.

J. E. Heartwell Surv: 5C

Sept: 8. 1845.

91

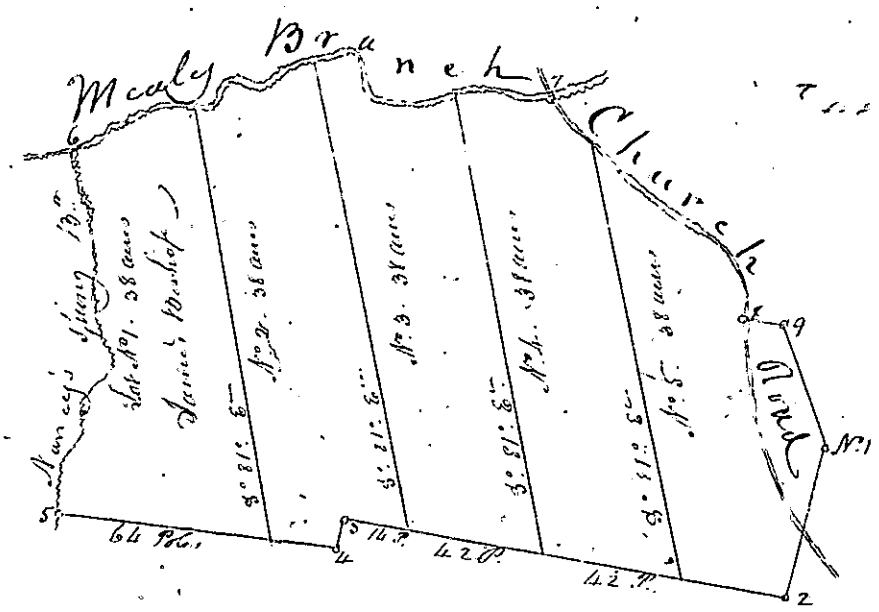

Scale of poles 60 to the inch

Surveyed and divided for the Heirs and distributees of the late James Bishop Senr. dec.d a tract or parcel of Land, lying in Dinwiddie County and situated on the West side of Mealy Branch and on the North & South sides of Saffrony Church road according to the last will and Testament of said deceased. The outward boundaries of said Land are as follows Viz: Beginning at Hartwell Cocke's Corner Red Oak at Station No. 1 thence from

No. 1 to 2. N. 57° W. 48 poles to Haughty Perkins's Corner dead Oak.
2 .. 3 N. 29° E. 140 " 18 Links, to said Perkins Corner red Oak.
3 .. 4 N. 62° W. 9 .. to said Perkins Corner of Pointers.
4 .. 5 N. 26° E. 88 .. to a Corner on Nancy's Flying Branch.
5 .. 6 Down said Branch as it Meanders to Mealy Branch.
6 .. 7 Down said Branch as it Meanders to Saffrony Church road.
7 .. 8 Up said road as it tendeth 9 1/2 poles to Geo. W. Roses Corner on Road.
8 .. 9 S. 23° W. 13 poles to said Roses Corner of Pointers.
9 .. N. 1 Due east 42 " to the Beginning Containing 190 acres.
of which the above is a plot.

J. E. Hargrove Sur. D.C.
Feby. 24. 1845.

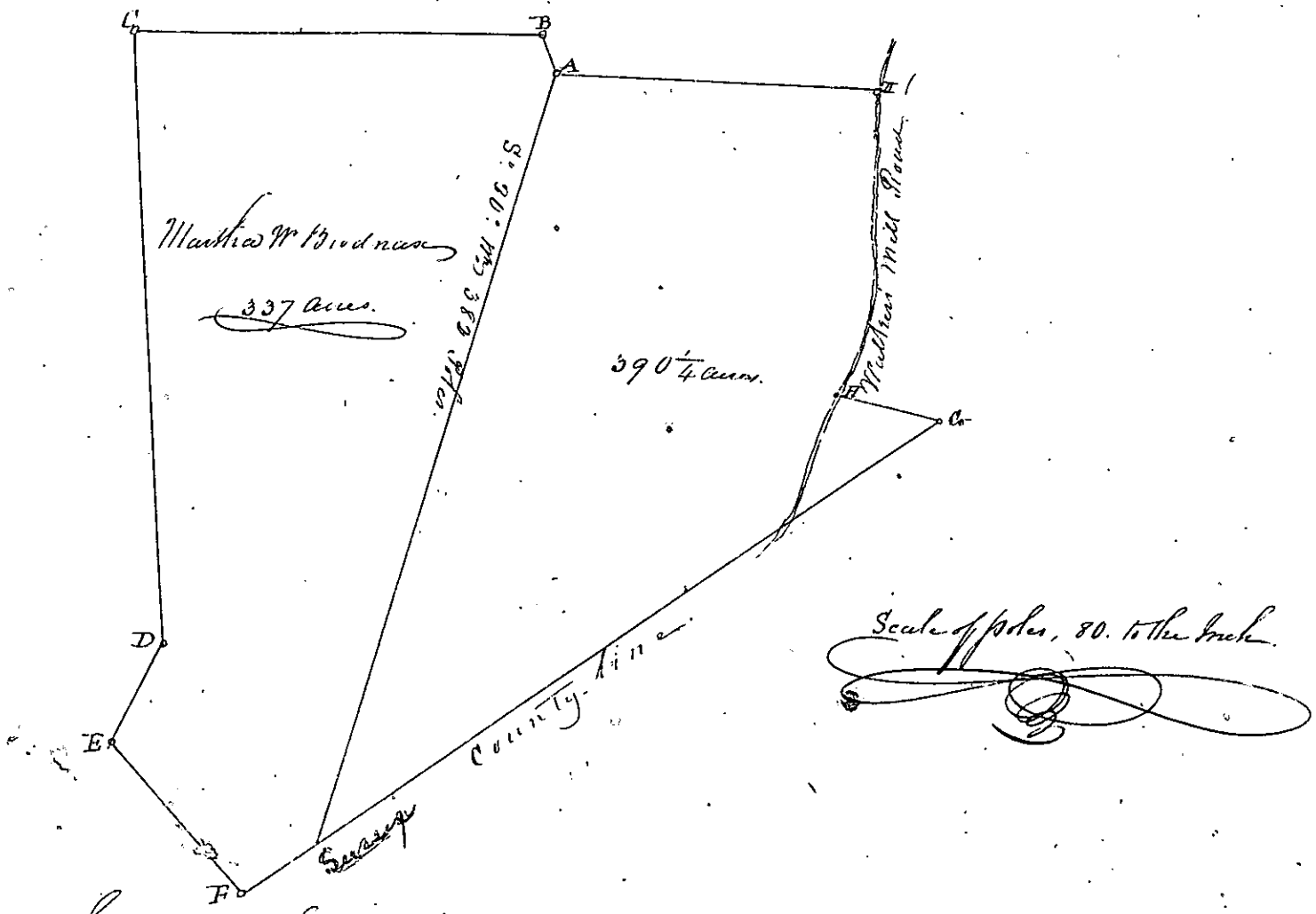

Survey made for the Estate of William H. Broadnax decd. a Tract or Parcel of Land, lying in the county of Dinwiddie on the West side of Matthias Mill Road, and bounded on the South by the Sussex County line — And have divided the same as directed by Commissioners, who were appointed under an Order of the County Court aforesaid to lay off to Martha W. Broadnax her portion of Land in said deceased's Estate. The outward boundaries of said Tract of Land are as follows Viz: Beginning at a Corner Stob or Pointers at the letter A thence from

A to B N. 15° W. 19 Poles to Richard Stith's Corner
B . . C N. 88° W. 194½ " to M. P. Gurnsolus's Corner Cotsto Oak
C . . D Due South 292 " to Robert Greenway's Corner Red Oak
D . E S. 30° W. 54 " to Henry Mitchell's Corner Red Oak
E . F S. 38° E. 94 " to " Dotson's Corner on Sussex County Line
F . . G N. 60° E. 402 " to Stephen P. Pool's Corner Red Oak
G . . H N. 72° W. 53½ " to said Pool's Corner on Matthias Mill Road
H . . I Down said road as it tends 291 Poles to Richd. Stith's Corner
I . . A N. 85° W. 153 Poles to the Beginning containing acres.
of which the above is a Plat.

J. E. Hargrave Surv. D.C.
Feby – 1845.

82

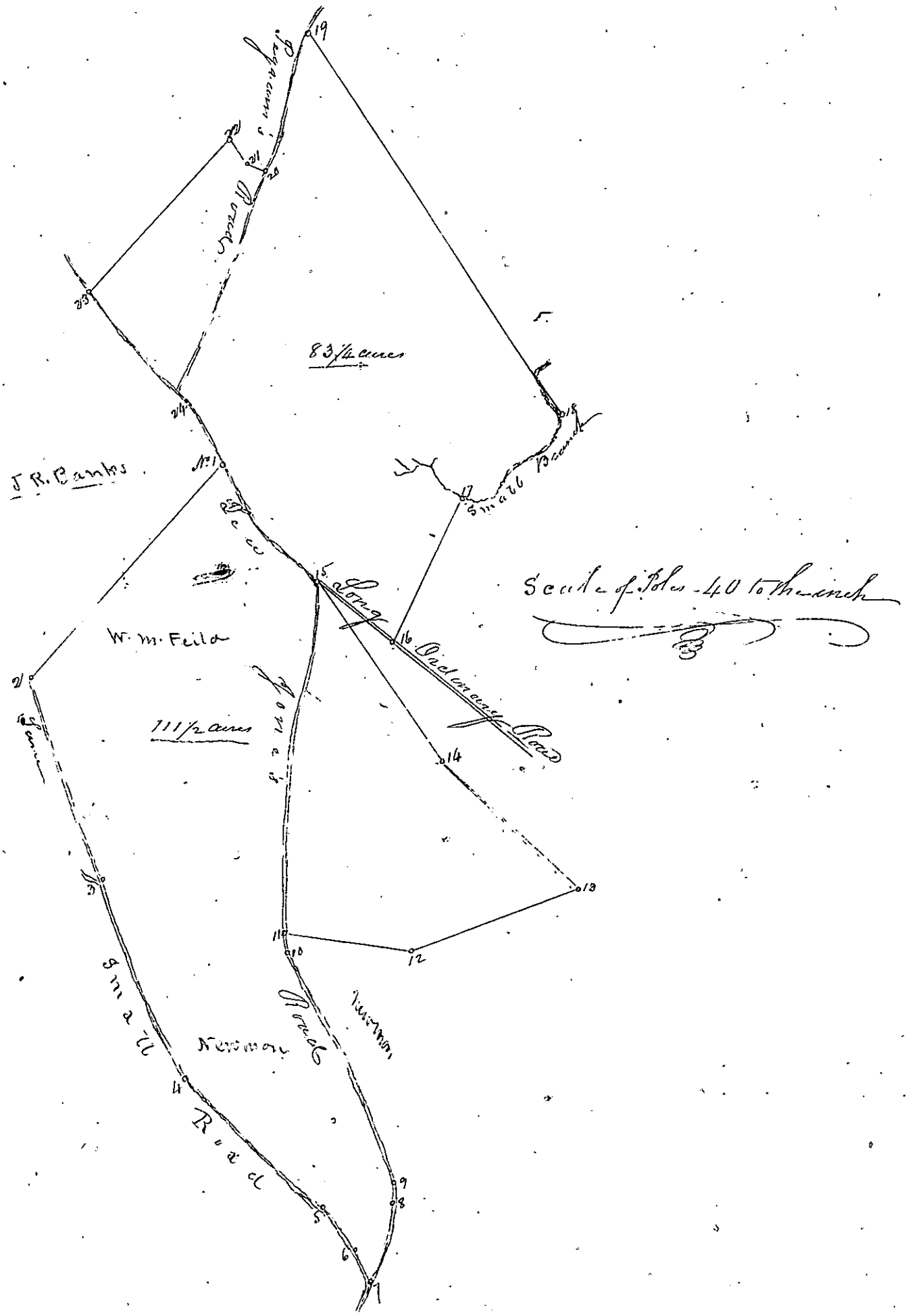
83 1/4 acres
J. R. Banks
W. M. Feild
111 1/2 acres
Old unused Road
Newman
Road
Newman
Small
Road
Small
Scale of Poles - 40 to the inch

Surveyed for Robert Ritchie a tract or parcel of Land lying in the County of Dinwiddie on the North and South side of Lee-Jones' Road (of Purchase of Mr. Jones and Nathan Gray) formerly Owned by Robert Williams dec^d. Bounded as follows Viz: Beginning at Thomas Banks's Corner on Lee-Jones' Road at station No. 1 thence from

No. 1 to 2 S. 43° E. 90 poles along a Lane to Banks's Corner
2 .. 3 N. 79° E. 66 " along said lane to a small road.
3 .. 4 N. 73° E. 68 " along said road to a Chopt Pine
4 .. 5 N. 48° E. 59 " To a Bend in said road
5 .. 6 N. 57° E. 16 " To a Bend.
6 .. 7 N. 70° E. 11 " To Lee-Jones road.
7 .. 8 N. 71° W. 25 " up said road to a Bend
8 .. 9 N. 77° W. 4 " " " " to a Bend.
9 .. 10 S. 70° W. 84 " " " " " "
10 .. 11 S. 88° W. 6 " To Thos. Jones's Corner on said road
11 .. 12 N. 12° E. 39 " to Jones Corner Hickory stump
12 .. 13 N. 16° W. 56 " To a Corner on Thos. Whitworth's line
13 .. 14 S. 47° W. 64 " To a Bend.
14 .. 15 S. 58° W. 62 " To said Whitworth's Corner at the forks of Lee Jones & Long Ordinary roads.
15 .. 16 N. 41° E. 30 " to Robert Michael's Corner on Long Ordinary road
16 .. 17 N. 63° W. 58 " To said Michael's Corner of Spoulder, on a small Branch
17 .. 18 Down said branch as it Meanders along a Chopt line N. 9° E. 3 poles, thence N. 8½° W. 6 poles. thence N. 56° W. 12 poles thence N. 33½° W. 13 poles, thence N. 67° W. 10 poles to a Corner of Post Oak. thence from
18 .. 19 S. 58° W. 143 poles to David May's Corner on Pegram's road
19 .. 20 Down said road as it Tendeth 45 poles to said May's Corner on road.
20 .. 21 S. 23° W. 6 poles to a Bend.
21 .. 22 S. 58° W. 9 " to — Wall's Corner rock or stake
22 .. 23 S. 46½° E. 65 " to said Wall's Corner Oak on Lee-Jones's road.
23 .. 24 Down road N. 45½° E. 44 poles to a Bend.
24 .. No. 1 N. 61½° E. 22 poles to the Beginning Containing 194¾ acres: of which the annexed is a plot.

J. E. Hargrave Surv. D.C.
June 27th 1875

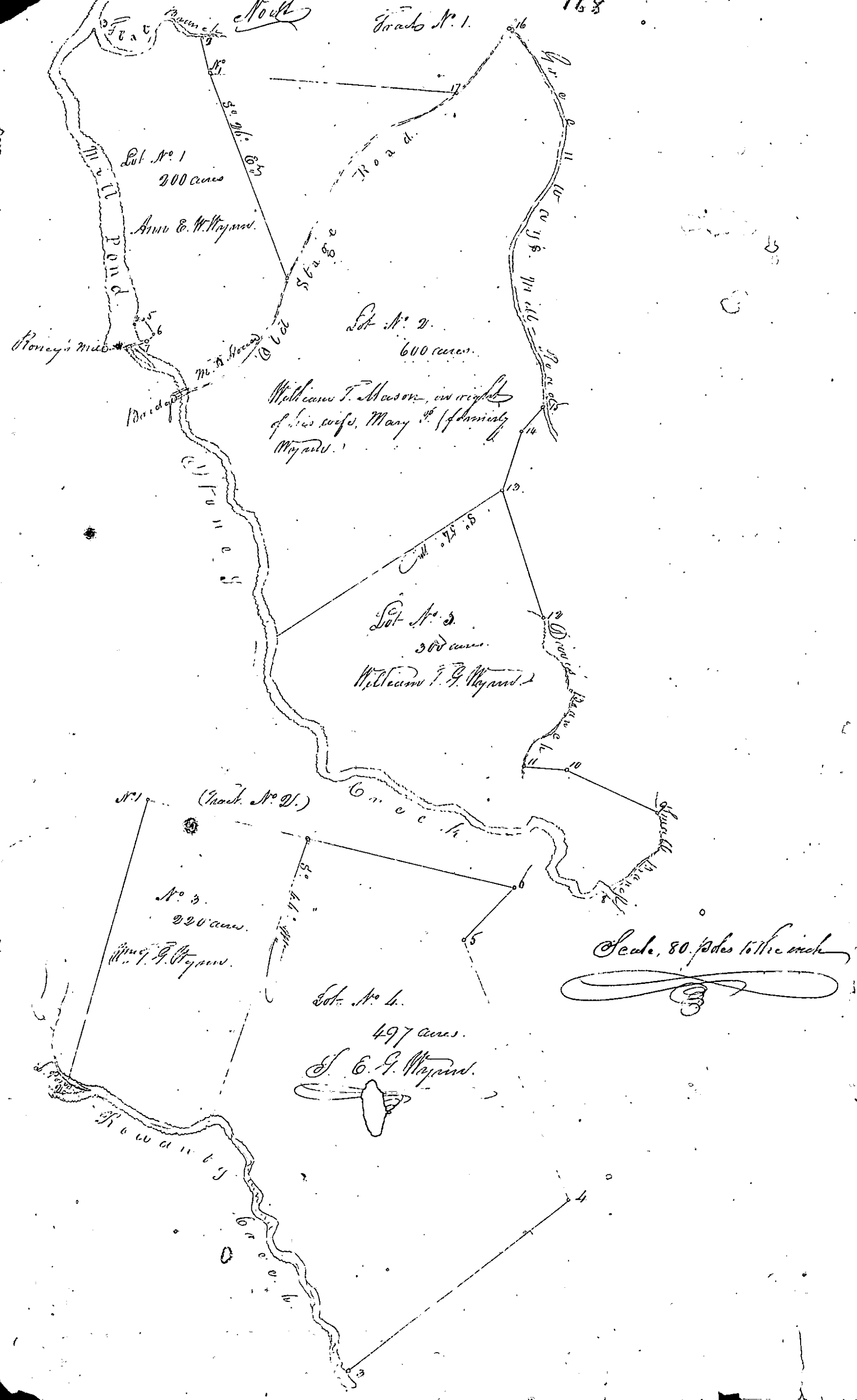
North
Tract No. 1.
Lot No. 1
200 acres
Ann E. W. Wyman.
Mill Pond
Old Stage Road
Lot No. 2.
600 acres.
William T. Mason, in right of his wife, Mary (formerly Wyman.)
Mill Pond
Lot No. 3.
300 acres.
William T. G. Wyman.
Creek
(Tract No. 2.)
No. 3.
220 acres.
Wm. T. G. Wyman.
Lot No. 4.
497 acres.
J. E. G. Wyman.
Scale, 80 poles to the inch

Agreeably to an Order of the County Court of Dinwiddie, bearing date December 15th 1845. Herewith returned: I have Surveyed the Lands, belonging to the Estates of Thomas G. Wynne and Mary S. Wynne deceased: And have divided the same, between the Heirs and distributees of said deceased by metes and bounds, having been due regard to quality as well as quantity — as directed by Commissioners — who conceived the said division to be the most judicious and equitable — per Plats No. 1. and 2. annexed.

The outward boundaries of Plat or Tract No. 1 lying in Dinwiddie County on the North side of Stoney Creek, and on the East and West sides of the Old Stage road. Bounded as follows. Viz: Beginning at Thomas G. Chappell's Corner of pointers at Station No. 1. thence from.

No. 1 To 2. No. 18° W. 38 Poles to said Chappell's Corner on Flat Branch

2 . 3 Down said Branch as it Meanders to Stoney Creek

3 . 4 Down said Creek as it Meanders to a Corner on Mill road.

4 . 5 No. 50° E. 8 Poles to a Corner.

5 . 6 S. 78° E. 13 " To a Corner pine.

6 . 7 S. 50° W. 8 " To a Corner rock below Mill Dam in Creek there

7 . 8 Down said Creek as it Meanders to the mouth of a Spruce Branch

8 . 9 Up said Branch as it Meanders 74 Poles to Norman Davis' Corner.

9 . 10 No. 68° W. 84 Poles to a Bend.

10 . 11 Due West 33 " To Norman Davis' Corner on Davis' Branch

11 . 12 Up said Branch as it Meanders 139 Poles to a Corner of pointers (Maples.)

12 . 13 No. 20° W. 85½ Poles to a Corner dead Oak

13 . 14 No. 15° E. 52 " To a Corner Pine.

14 . 15 No. 42° E. 26 " To Norman Davis' Corner on Greenway & Mill road.

15 . 16 Down said road as it Tends 342 Poles to the Old Stage road.

16 . 17 Up said Stage road as it Tends 66 Poles to a Corner

17 to No. 1 No. 89° W. 204 Poles to the Beginning Containing 1100 acres per Plat No. 1.

The outward boundaries of Plat No. 2. lying in said County on the North side of Rowanty Creek or Swamp — Beginning at William J. Webb's Corner of pointers at Station No. 1. thence from.

No. 1 to 2. S. 42° W. 252 Poles to a Corner on Rowanty Creek.

2 . 3 Down said Creek or Swamp as it Meanders to John S. Blake's Corner

3 . 4 No. 79° E. 232 Poles to Thomas Mann's Corner of pointers.

4 . 5 No. 5° E. 235 " To " " Corner of dead

5 . 6 No. 70° E. 60 " To William J. Webb's Corner Hickory.

6 . No. 1 No. 50° W. 313 " To the Beginning Containing 717 acres.

Of which No. 2. is a plat.

J. E. Harrison Surv. D.C.
Oct. 1846.

84

Agreeably to an Interlocutory Order of the County Court of Dinwiddie bearing date Oct: 19. 1846 – I have Surveyed the Land belonging to the Estate of Benjamin Johnson dec.d (lying in the County aforesaid, on the south side of Butterwood road and on the North side of Butterwood Creek) and have divided the same, as directed by the Commissioners appointed in said Order – who assigned the annexed, to be the most judicious & equitable mode of division: The outward boundaries of said Land are as follows Viz: Beginning at Austin B. Coleman's Corner on Butterwood road at Stake No. 1 thence from

No. 1. to 2 S. 86. E. 66 Poles to a Corner on said road
2 .. 3 S. 42. E. 116 " to a Corner red Oak;
3 .. 4 N. 80. E. 37½ " to Green Hill's Corner of Quarters.
4 .. 5 Due South – 31½ " to a Bend.
5 .. 6 S. 32. W. 60 " to a Corner on Butterwood Creek near the Bridge.
6 .. 7 up said Creek as it Meanders to Austin B. Coleman's Corner.
7 to No. 1 N. 7. W. 50 Poles to the Beginning Containing 41 Acres of which, the annexed is a plat.



J. E. Hargrave S.D.C.
Jany. 6. 1847.

North

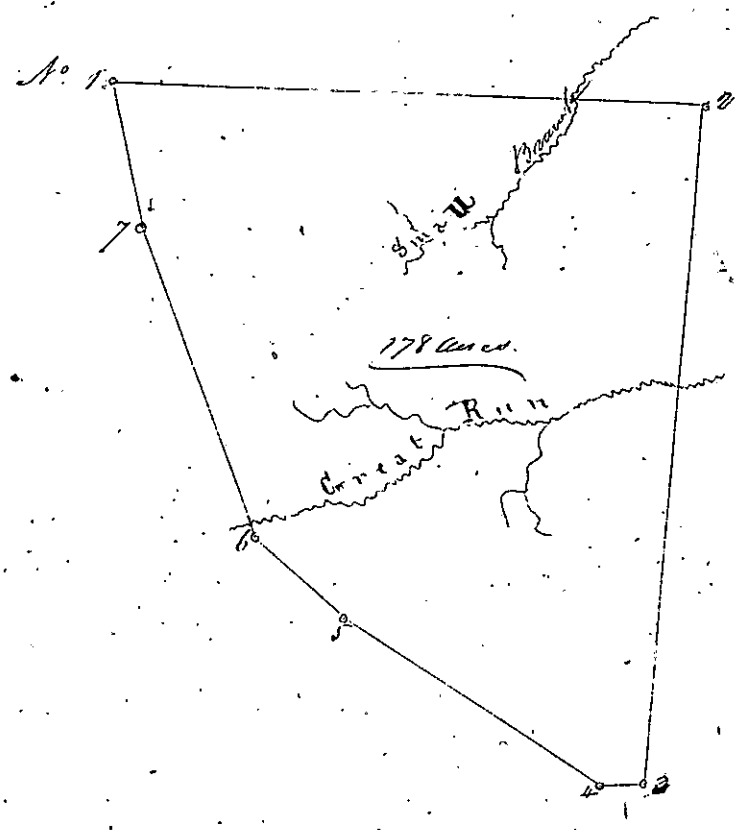

Magnetical Variation 3° West

Scale of Poles. 60. to the inch.

Surveyed for Bennett Aldridge a certain tract or parcel of Land, lying in the County of Dinwiddie, on the North and South sides of Great Run, adjoining the Lands of Follett and Mabry on the North (formerly Greg's & Davis) George Bailey on the East (formerly John Grammer) Peyton Wells on the South (formerly Robert Bolling) and Robert B. Bolling on the West — Containing 178 acres. On which Land (September 9th 1851) I have by the request and direction of the said Bennett Aldridge, Located a Land Office Treasury Warrant, in (pursuance of Notice) which Warrant includes 250 acres, and bears date the 10th day of March 1851. No. 19.079 and filed and entered by the Surveyor in her Office April 4th 1851. — The boundaries or Corners and Distances around said Land are as follows Viz: Beginning at Follett and Mabry's Corner on Bolling's line at Station No. 1 — thence from

No. 1 to 2 S. 82° E. 189 Poles to a Corner of Poplars on George Bailey's line.
2 . 3 S. 11° W. 218½ " to a Corner Pine on Peyton Wells' line.
3 . 4 due East — 13 " to Robert B. Bolling's Corner Stob.
4 . 5 N. 50° W. 98 " to a Bend on said Bolling's line.
5 . 6 N. 48° W. 39½ " to Bolling's Corner Pine.
6 . 7 N. 16° W. 106 " to Stobs Corner of Poplars.
7 to No. 1 N. 8° W. 47 " to the Beginning Containing 178 acres.

of which the above is a Plat.

Plat and Certificate

J. E. Hargrave. Sur.

To Isaac S. Keeler Counsel for Aldridge

J. E. Hargrave Sur. D.C.
September 9th 1851.

85.

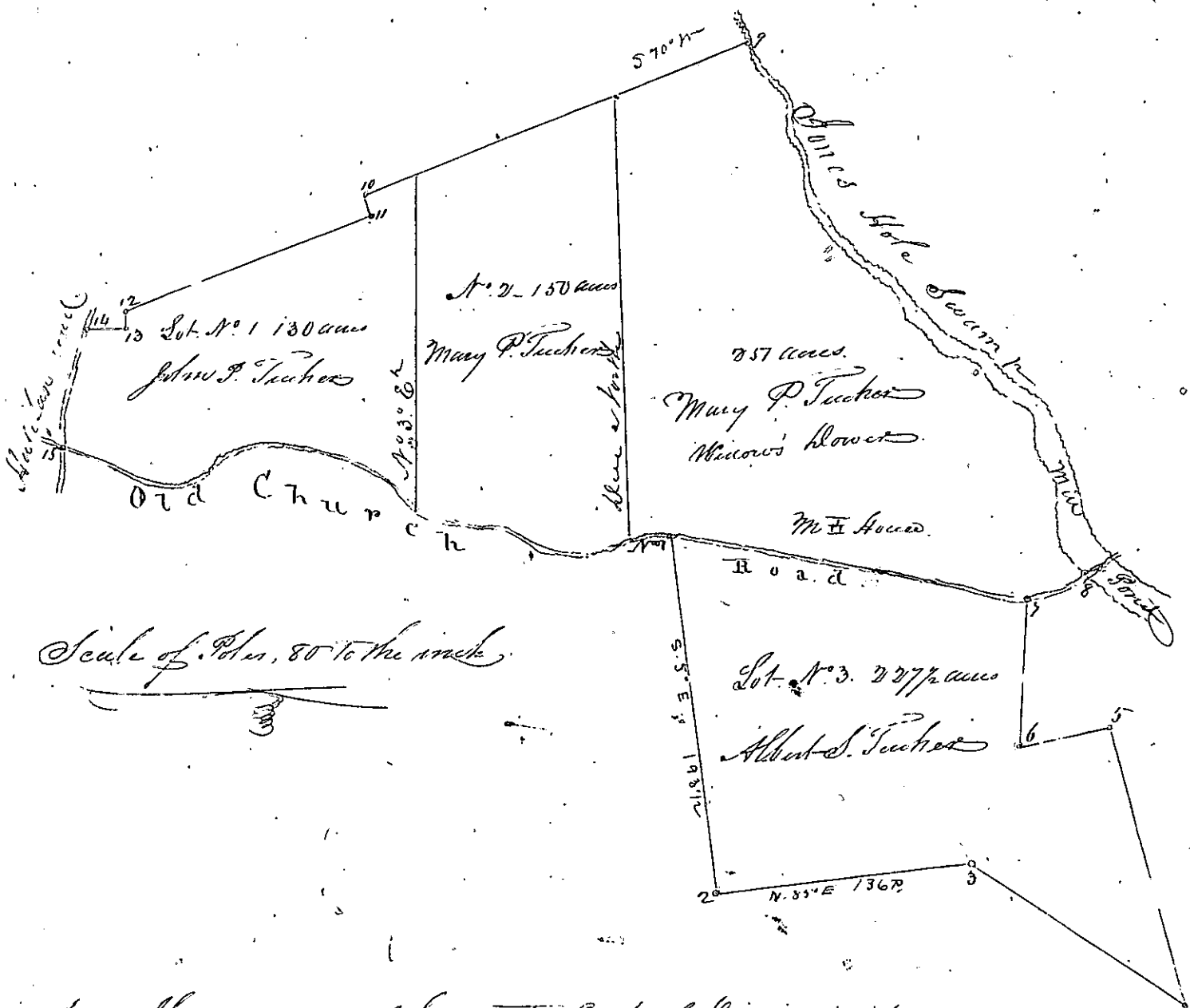

Agreeably to a decree of the County Court of Dinwiddie, bearing date December 4th 1851. I have Surveyed the Lands belonging to the Estate of Capt. John Tucker dec^d lying in the Counties of Dinwiddie and Prince George, on the North and South sides of the Old Church road: and have divided the same as directed by the Commissioners named in said decree, who adjudged the above to be the most judicious mode of division: The outward boundaries of said Land are as follows. Viz: Beginning at a Corner Hickory Oak, on the Old Church road at Station No 1. thence from

No 1. to 2 S. 5° E. 193½ Poles to Wynne's Corner.
2 .. 3 N. 85° E. 136 " to a Cherry Tree.
3 .. 4 S. 53° E. 137 " to Dr John J Crawford's Corner of pointers
4 .. 5 N. 13° W. 152 " to Ditto " Corner
5 .. 6 S. 85° W. 45 " to John Jackson's Corner
6 .. 7 N. 5° E. 78 " to a Corner on Old Church road.
7 .. 8 Down said road as it meanders to high water mark on Mill Pond (32 Poles).
8 .. 9 Up said Mill pond as it meanders to Wm P. Emmins' Corner.
9 .. 10 S. 70° W. 206 Poles to Wm P. Emmins' Corner Willow Oak
10 .. 11 S. 15° E. 11 " to a Corner.
11 .. 12 S. 70° W. 139 " to a Corner near Oak Grove Church
12 .. 13 S. 7° W. 8 " to a Corner, Pines stump
13 .. 14 Due West - 18½ " to a Corner on Hickory road.
14 .. 15 South along said road as it meanders 66 Poles to Old Church road.
15 to No 1 Down said road as it meanders 334 Poles to the beginning
Containing 758½ acres. of which the above is a plat

P. E. Vaughan Sr. D.C.
July 23. 1852

Total Area
360½ Acres

North

Scale

Church Road

House

68.8 Acres

105.3 Acres

33.8 Acres

20 Acres

Creek

143 Acres

Hughes Branch

Hughes Branch

Seed 40
80 Acres Inch

23

2200
1450
143.0

10
19.0

167
53
15
2125
37

375
346
29

North

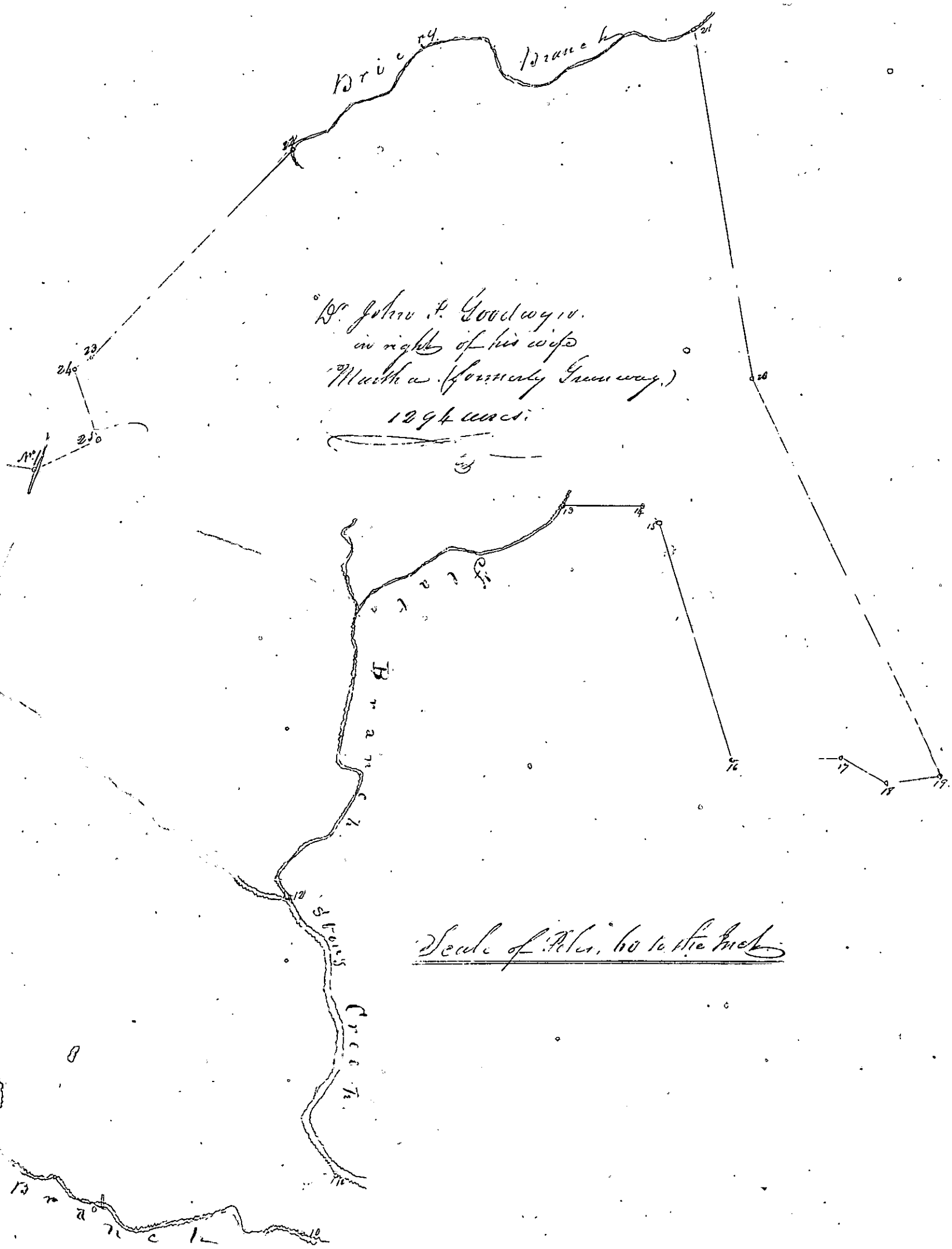
Brier Branch
Dr. John P. Goodwyn.
in right of his wife
Martha (formerly Gunway.)
1294 acres.
Gallatin
Gallatin Creek
Branch
Scale of Plat, 60 to the Inch

John P. Goodwyn Ext.
vs
Rob.t Gramway's ext. &c.

Agreeably to a Decree in this cause, of the County Court of Dinwiddie - I have surveyed the Lands belonging to the Estate of Robert Gramway dec.d and have divided the same as directed by Commissioners, named in said decree. The boundaries of Mill Tracts, lying on the North and South sides of Stoney Creek, in said County are as follows viz: Beginning at Stomin Davis Corner on a small road at Station No. 1 thence Scom

No. 1 to 2. N. 80. W.s 72 Poles to a Corner on Stoney Creek
2 . 3 Down said Creek as it Meanders to Wm. H. Goodwyn's Corner.
3 . 4 S. 16. W.s 30 Poles to a Bend
4 . 5 S. 16. W.s 70 " " " Bend
5 . 6 S. 37. W.s 16 " " " "
6 . 7 S. 65. W.s 13 " to a Corner, Pine.
7 . 8 S. 26. W.s 62 " to Wm. H. Goodwyn's Corner dead Oak near the Flat Foot road.
8 . 9 S. 88. W. 78. to Willis Corner on Mortar Branch.
9 . 10 Down said Branch as it Meanders to Dr. John P. Goodwyn's Corner.
10 . 11 N. 31. E. 36 Poles to a Corner dead Oak on Stoney Creek
11 . 12 Up said Creek as it Meanders, to the Mouth of Flat Branch.
12 . 13 Up said Branch as it Meanders to Mr. Lucy Peters's Corner
13 . 14 Due East 45 Poles to a Corner, Pine Stump
14 . 15 S. 45. E. 13 " to a Corner Pine.
15 . 16 S. 15. E. 136 " to Mrs. Wetherall's Corner.
16 . 17 Due East. 60 " to a Bend
17 . 18 S. 60. E. 29 " to a Bend.
18 . 19 N. 85. E. 28 " to Edward Peters's Corner Pine.
19 . 20 N. 25. W.s 242 " to Austin Nunnally's Corner White Oak.
20 . 21 N. 10. W.s 194 " to Daniel Mabry's Corner Black Gum on Briery Branch
21 . 22 Down said Branch as it Meanders to a Corner White Oak
22 . 23 S. 34. W.s 158 Poles to a Bend.
23 . 24 S. 58. W. 7. " to Hezekiah Fagg's Corner
24 . 25 S. 18. E. 40 " to Stake Corner of Pointers.
25 to No. 1 S. 12. W. 40 " to the Beginning. Containing 139¼ acres.

Per Plat Connected

J. E. Hargrave, Surv.d

Oct. 1849.

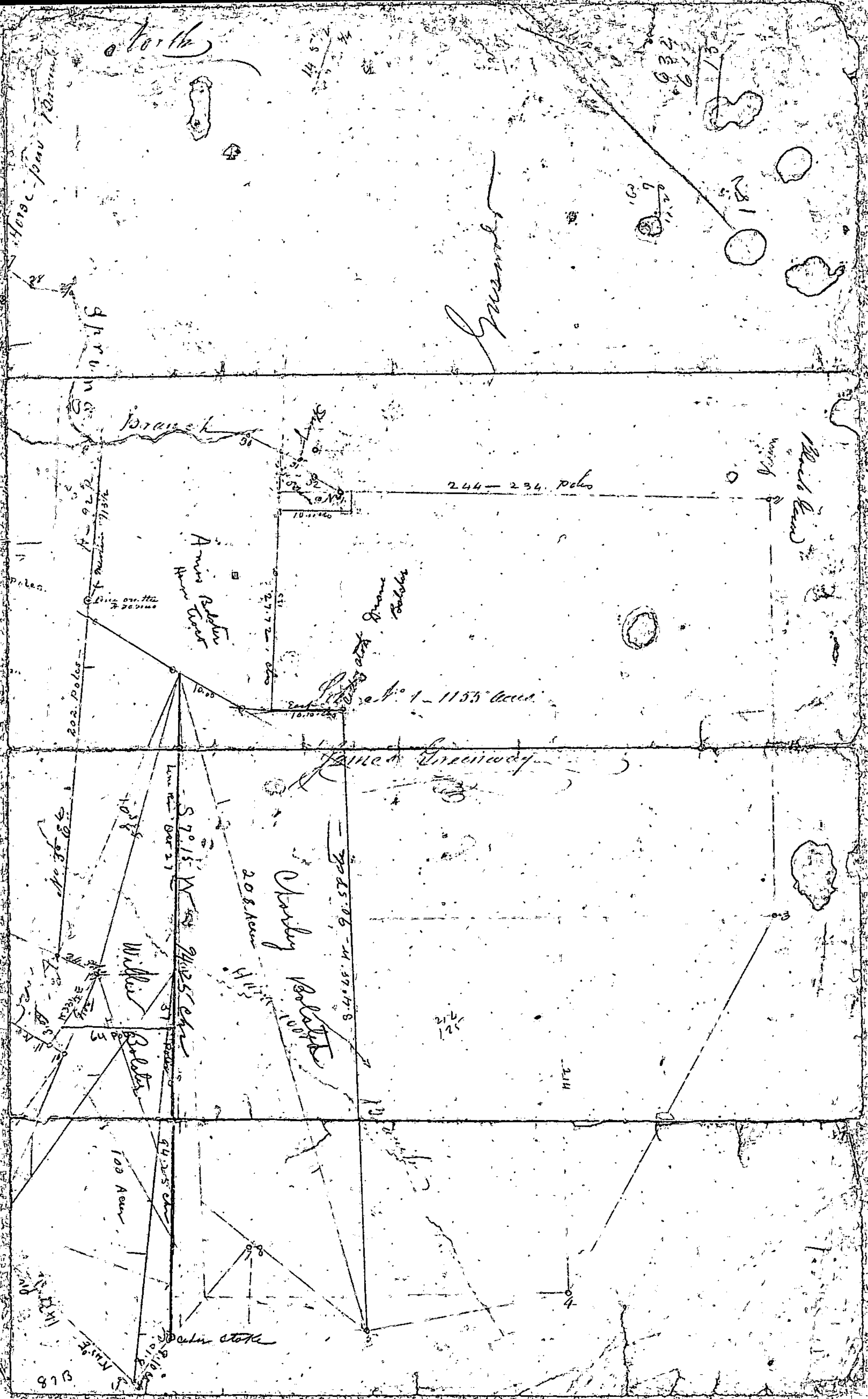
North
Branch
244 — 234. poles
1155 Acres
James Greenway
202. poles
208 Acres
64 Po
100 Acres
cedar stake
3
4

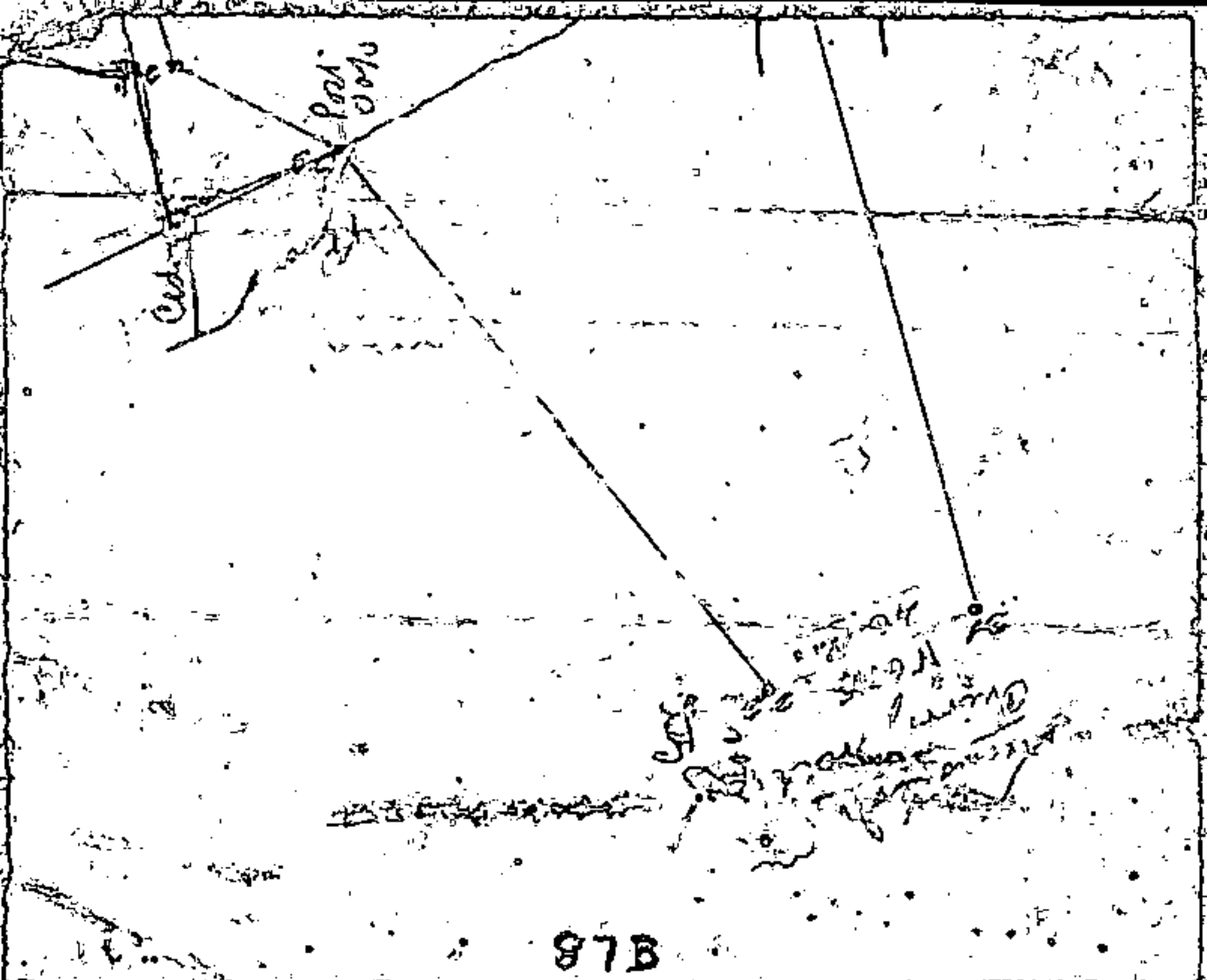
87B

Courses and distances around the tract of Land, belonging to the Estate of Robert Greenway decd. called the "Grove". Beginning at Dr. M. R. Lasswell's Corner at Station No. 1 - thence from

No. 1 to 2. S. 87° E. 244 Poles to M. R. Lasswell's Corner Black Gum.
2 .. 3 South — 236 " to Colo. A. Wyatt's Corner Black Oak
3 .. 4 S. 26° W. 244 " to a Corner Hickory on Saylor County line.
4 .. 5 S. 80° W. 116 " to A. G. Mitchell's Corner of Pointers.
5 .. 6 N. 56° W. 78 " to a Corner Yellow Oak
6 .. 7 Due W. 6 " to a Corner dead Stump
7 .. 8 S. 40° W. 103 " to a Corner of Pointers.
8 .. 9 N. 45° W. 142 " to Wm. Mitchell's Corner White Oak
9 .. 10 N. 35° E. 108 " to a Corner Stone of Wm. Mitchell
10 .. 11 N. 60° W. 10 " to Wm. Mitchell's Corner Black Oak.
11 .. 12 N. 33° E. 48 " to Dittos — " Black Oak
12 .. 13 N. 65° W. 226 " to a Corner Black Oak
13 .. 14 West — 40 " to a Bend.
14 .. 15 N. 73° W. 76 " to a Bend
15 .. 16 N. 65° W. 136 " to Corner of Pointers
16 .. 17 N. 35° W. 24 " to a Bend
17 .. 18 N. 10° W. 4 " to a Corner of Pointers.
18 .. 19 N. 32° E. 75 " to a Bend.
19 .. 20 N. 5° W. 44 " to a Bend.
20 .. 21 N. 17° W. 352 " to a Corner of Pointers on Lumsford's line
21 .. 22 N. 65° E. 46 " to a Corner red Oak on Abernathy's line.
22 .. 23 S. 40° E. 140 " to Abernathy's Corner on Ridge road.
23 .. 24 N. 65° E. 38 " to Dr. M. R. Lasswell's Corner White Oak.
24 .. 25 S. 20° E. 34 " to Dittos Corner of Pointers at head of Spring Branch.
25 .. 26 Down said branch as it meanders to Horse Pen Branch.
26 .. 27 Up said branch as it meanders to M. R. Lasswell's Corner
27 .. 28 S. 35° E. 22 Poles to a Bend
28 .. 29 S. 75° E. 22 " to a Corner on Spring Branch
29 .. 30. Up said Branch as it meanders to Dr. M. R. Lasswell's Cor. White Oak at Office Mill Dam
30 .. 31 S. 65° E. 32 Poles to a Cor. Red Oak at Spring.
31 .. 32 S. 29° E. 12 " to a Bend
32 to No. 1 S. 58° E. 18 " to the Beginning Containing 226 70 acres.

of which the annexed is a Plat

J. E. Hairgrove Surv. C.
Oct. 1849.

27
1 6 3

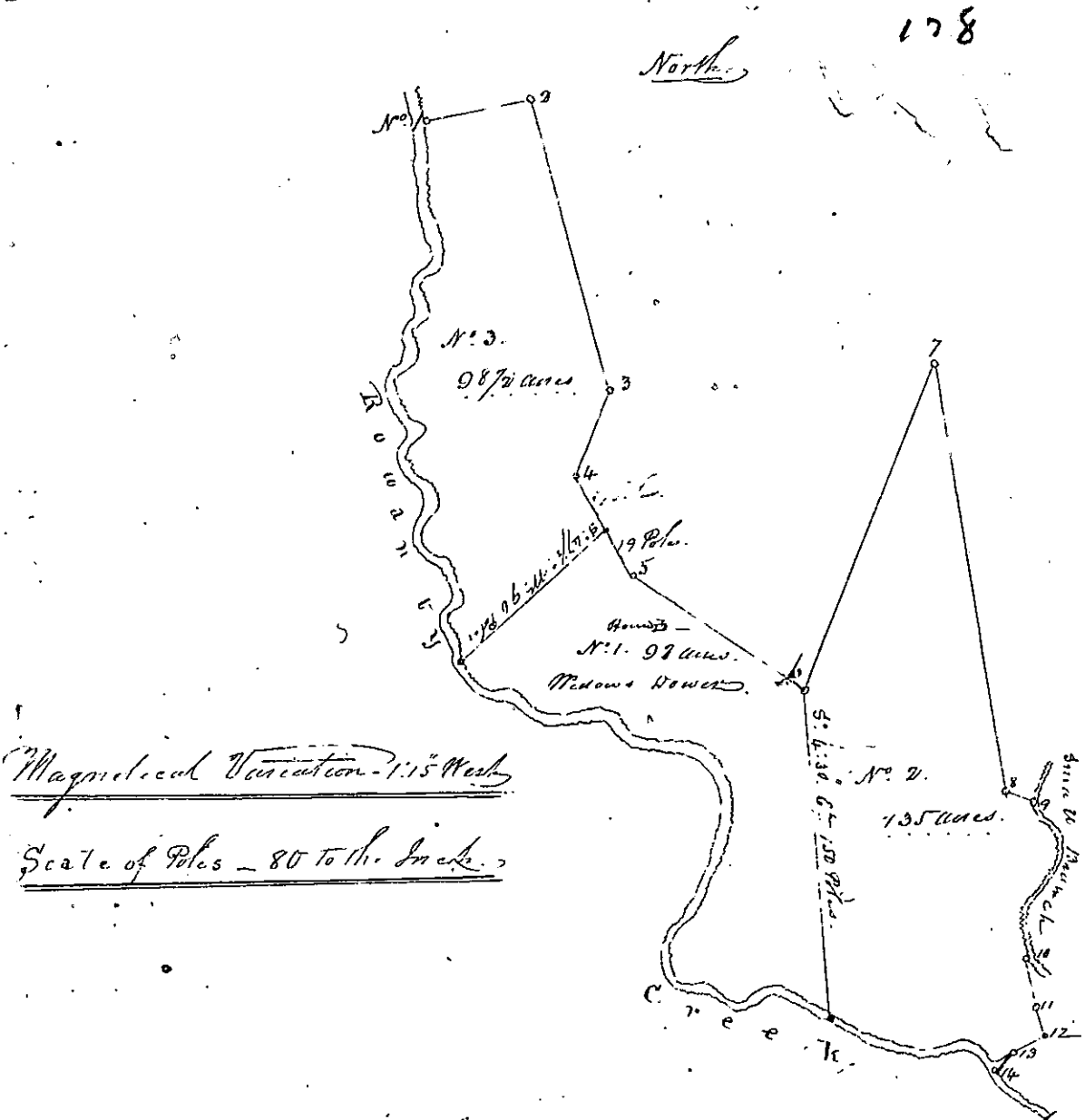

Agreeably to a Decree of the Circuit Court of Dinwiddie County bearing date October the 30th 1852 in the 77th year of the Commonwealth. and hereunto annexed: I have surveyed the Land belonging to the late Tillman Wells decd, lying in said County on the North side of Rowanty Creek: And have laid off the Widow's Dower thereon, as specified in the above plat as directed by Commissioners named in said decree: The Outward boundaries of said Tract of Land are as follows Viz: Beginning on Rowanty Creek at John S. Black's Corner at Station No. 1 thence from

No 1 to 2 N. 75° E. 48 Poles to said Black's Corner of pointers.
2 .. 3 S. 15° E. 140 " to a Corner on a ditch.
3 .. 4 S. 30° W. 42 " to a Corner on ditch.
4 .. 5 S. 31° E. 52 " to Jno. S. Black's Corner Hickory
5 .. 6 S. 37° E. 96 " to Ditto's Corner of pointers.
6 .. 7 N. 21° E. 164 .. to do. " The Path on James Perkins line.
7 .. 8 S. 10° E. 202 " to Jas. Perkins Corner Black Oak.
8 .. 9 S. 73° E. 13 .. to a Corner Oak in a small Branch
9 .. 10 Down said branch as it Meanders 78 Poles to a Chestnut line.
10 .. 11 S. 8° E. 24 Poles to a Bend.
11 .. 12 S. 16° E. 14 " to James Perkins Corner Spanish Oak.
12 .. 13 S. 63° W. 16 " to a Corner Sweet Gum at a Gum
13 .. 14 S. 52° W. 10 " to James Perkins's Corner on Rowanty Creek
14 to No 1 Up said Creek as it Meanders to the Beginning Containing 395 1/2 acres.

of which the above is a plat.

J. E. Harrowe, S.D.C.
Nov. 30th 1852

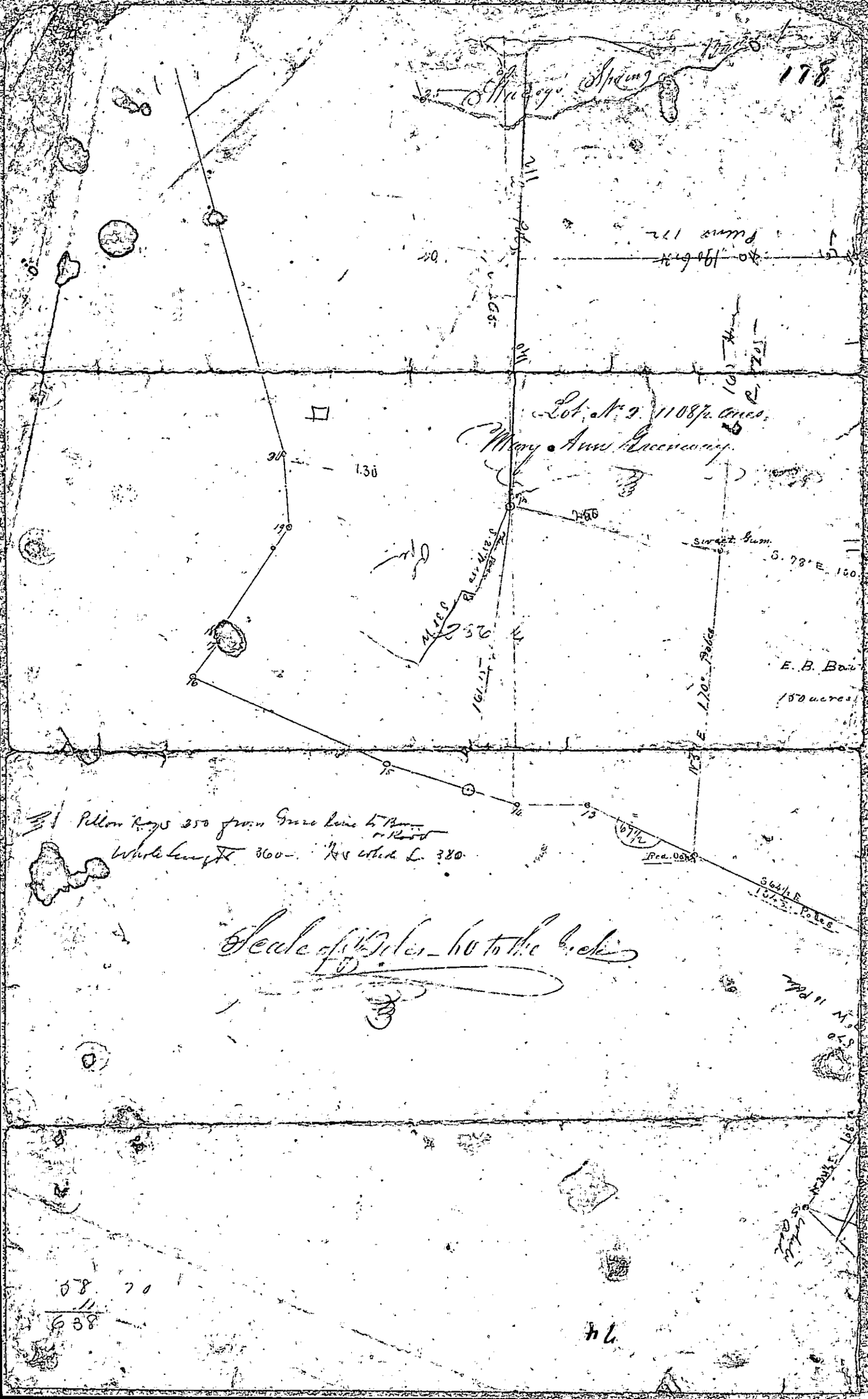
178
Lot No. 2. 110 87/2 acres.
Mary Ann Lacenaire
Sweet Gum
S. 78° E. 100.
E. B. Bai
150 acres
Pillow Rows 350 from Grave Line to Rear
Whole length 360
Rear other L. 380
Scale of 1½ Poles to the Inch

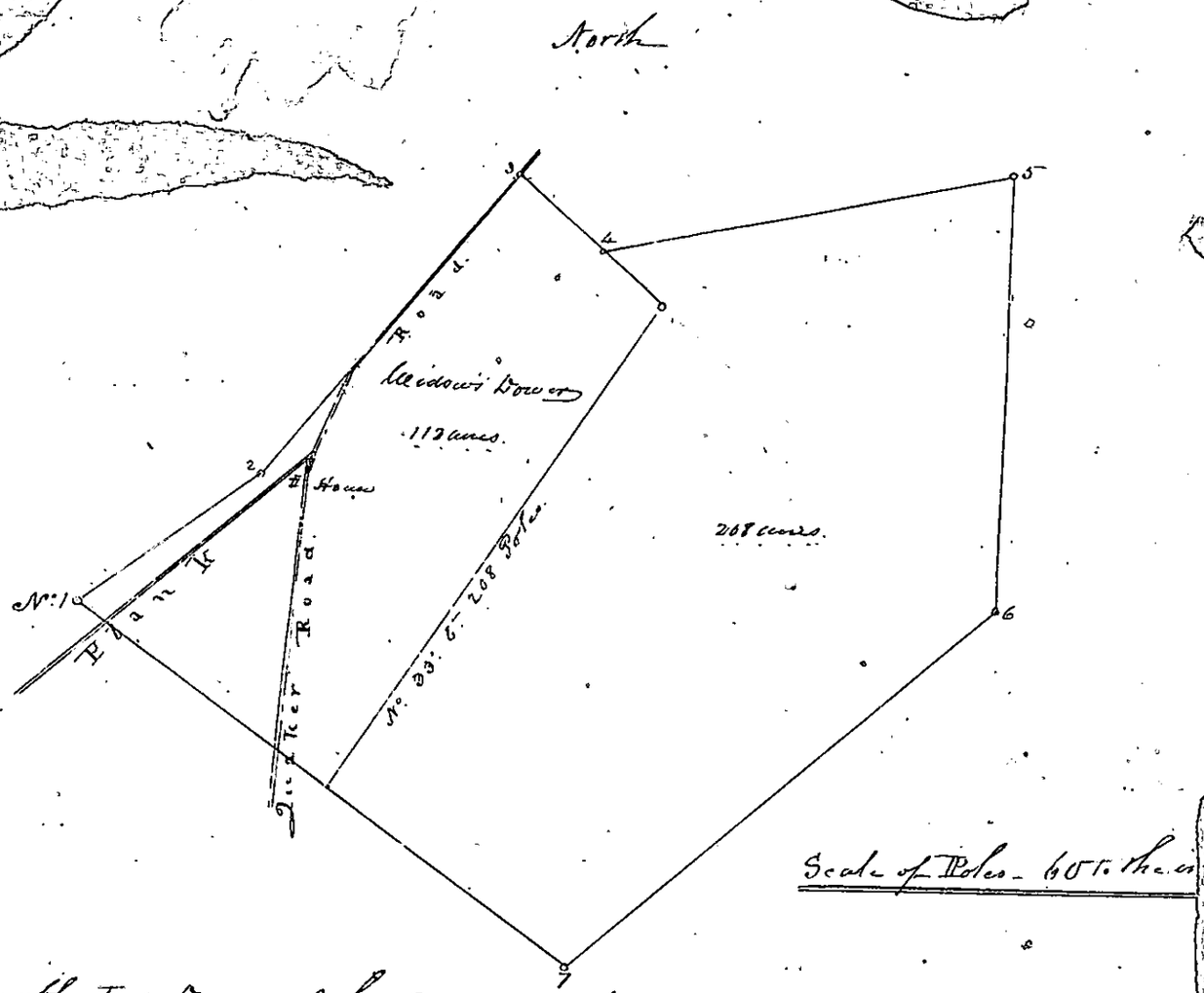

Agreeably to a Decree of the County Court of Dinwiddie bearing date December [illegible] and hereunto annexed: I have surveyed the Land of Thomas B. Rainey dec^d lying [illegible] County aforesaid, on the East and West of the Plank road: and have laid off the Widow's dower thereon as directed by Commissioners as specified in the above Plat: The outward boundaries are as follows Viz: Beginning at a [illegible] stump in Butler's line at Station No. 1 thence from

No. 1 to 2 No. 54° E. 78 Poles to a Pine.
2 .. 3 No. 39° E. 138 " to a Corner in Old road
3 .. 4 S. 50° E. 40 " to a Corner of fencing.
4 .. 5 No. 80° E. 148 " to a Corner Pine.
5 .. 6 Due South 156 " to a " do.
6 .. 7 S. 49° W. 198 " to a Corner of fencing on Butler's line.
7 to No. 1 No. 56° W. 214 " to the Beginning containing 325 acres.
of which the above is a Plat.

J. E. Hargrave S. D. C.
Nov. 27th 1855.

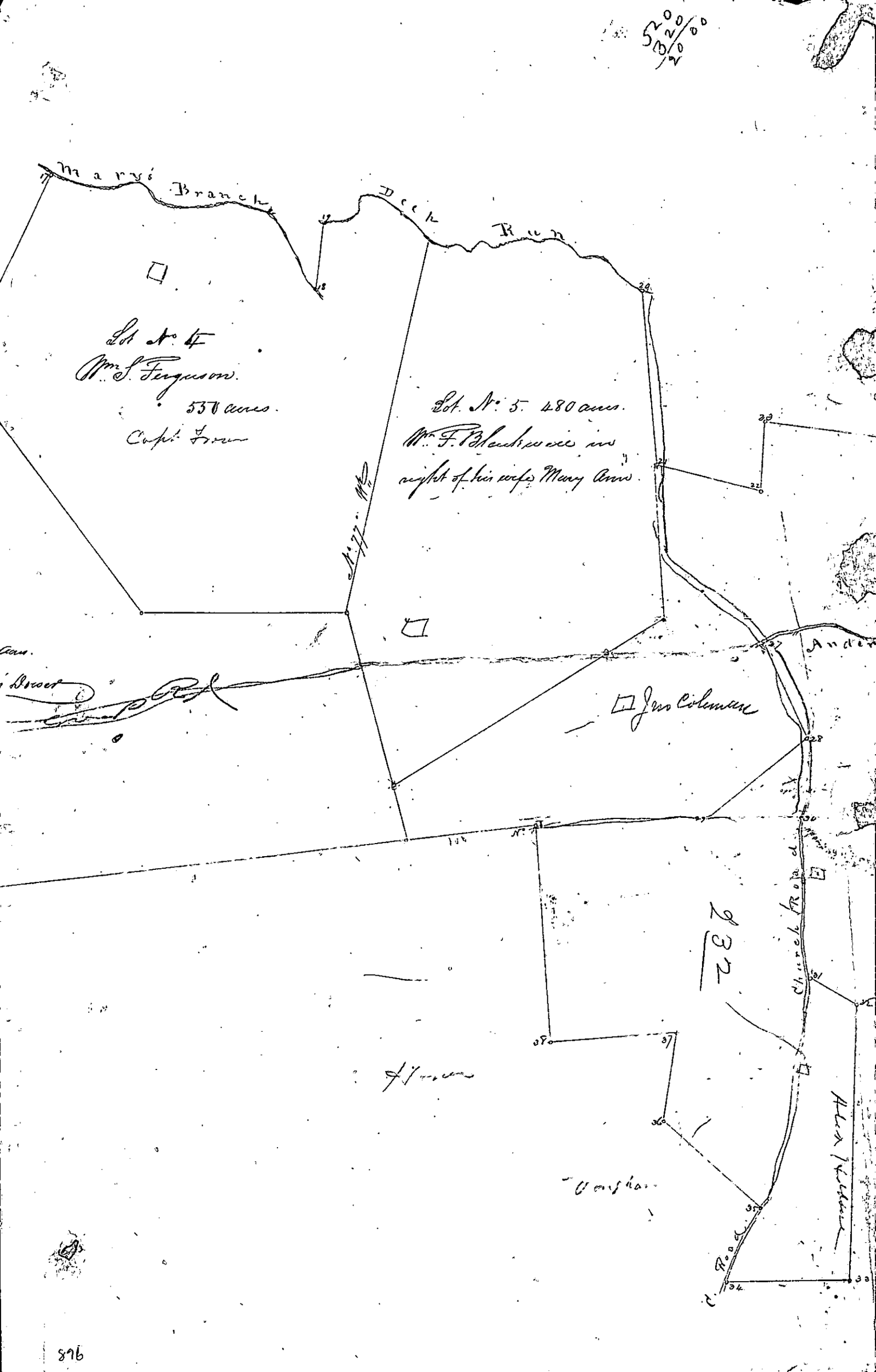
Mary's Branch
Deer Run
Lot No. 4
Wm. S. Ferguson.
530 acres.
Lot No. 5. 480 acres.
Wm. F. Blackwell in right of his wife Mary Ann.
Jno Coleman
Church Road
Alex Williams
Road

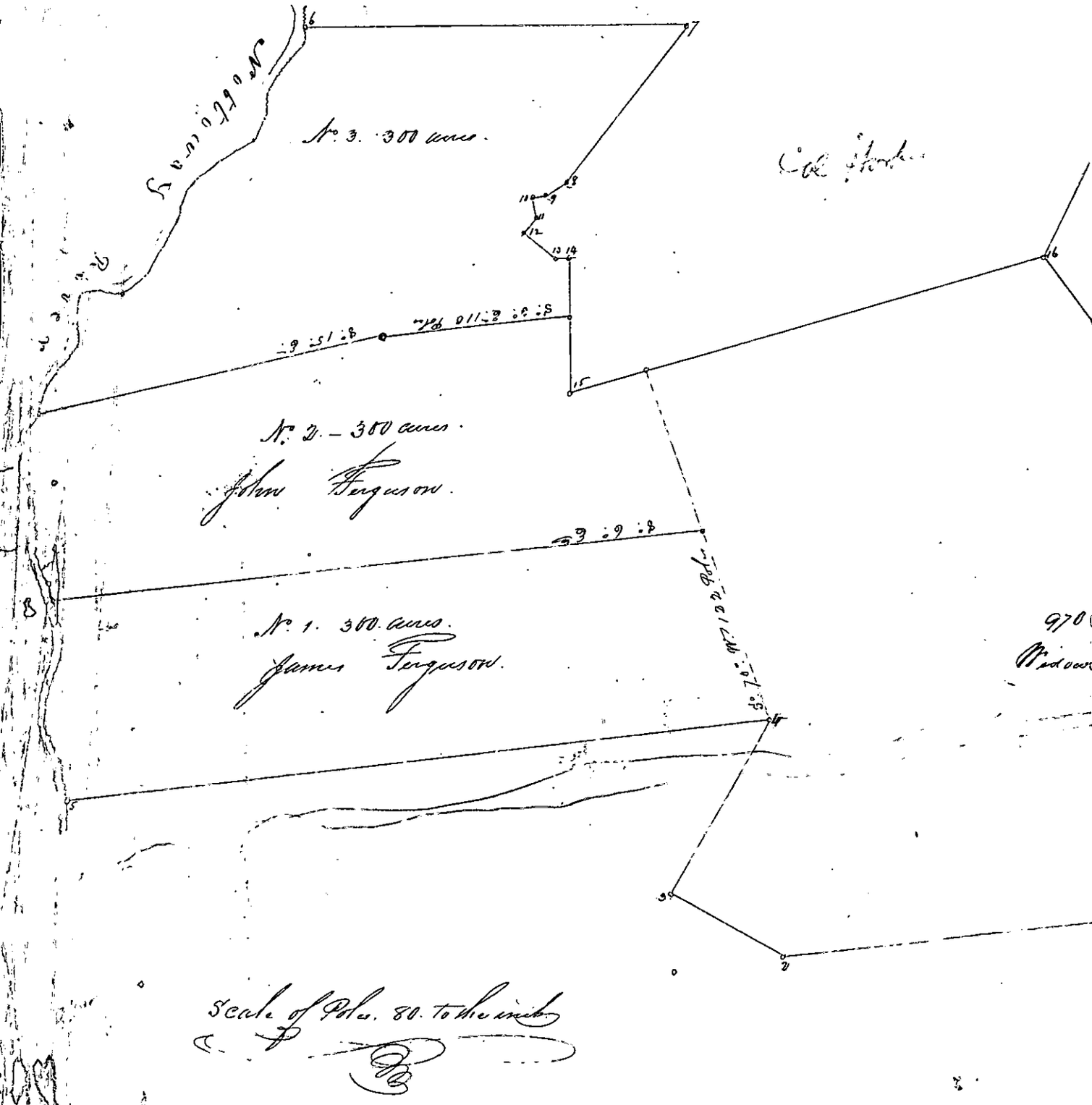
No. 3. 300 acres.
No. 2. – 300 acres.
John Ferguson.
No. 1. 300 acres.
James Ferguson.
Scale of Poles. 80. to the inch

Agreeably to a further decree bearing date September 19th 1853. I have surveyed and have allotted according to the direction of Commissioners named in said decree as follows. Viz 2 to Wm. S. Ferguson 530 acres as described in the annexed plat, as his portion of real estate, to Wm. F. Blackwell in right of his wife Mary Ann (formerly Ferguson) 480 acres as their portion of real estate, to James Ferguson 300 acres as his portion of real estate, and also for the Heirs of John Ferguson dec'd 300 acres, - and one other Lot of 300 acres, not yet assigned - all which is specified in the annexed plat - The outward boundaries of the entire tract are as follows Viz: Beginning at Wm. Fraser's Corner at Station No. 1 - thence from.

No. 1. to 2 S. 6: E. 609 Poles to a Corner. Stump
2.. 3 S. 30: W. 78 " to a " Rock
3.. 4 N. 60: W. 121 " to a " Red Oak.
4.. 5 S. 6: E. 427 " to A. V. Neil's corner on Nottoway River
5.. 6 up said River as it meanders to Jos. W. Harper's Corner White Oak.
6.. 7 Due North 228 Poles to said Harper's Corner of pointers
7.. 8 S. 57: E. 120 " to a Corner on Mill pond
8.. 9 S. 30: E. 12 " to a Corner.
9.. 10 S. 18: E. 10 " " " "
10.. 11 N. 75: E. 10 " " " "
11.. 12 S. 55: E. 12 " " " " Stake
12.. 13 N. 41: E. 24 " to Beaver pond creek
13.. 14 N. 4: W. 8 " to a Corner White Oak
14.. 15 East: 80 " to Jos. W. Harper's Corner
15.. 16 N. 16: W. 399 " to Cedar Bill's Corner History
16.. 17 N. 65: W. 167 " to a Co. on Mingo Branch
17.. 18 up said branch as it meanders to a Corner
18.. 19 N. 85: W. 48 Poles to a Corner on a cap Pine
19.. 20 up said run as it meanders to a Corner on Whitmore's road.
20.. 21 N. 87: E. 134 Poles to Rob. Allgood's Corner shrub Oak.
21.. 22 N. 14: E. 83 " to a Corner fence stake
22.. 23 N. 86: W. 55 " to a Corner of pointers
23.. 24 N. 9: E. 171½ " to John W. Bailey's Corner Black Gum.
24.. 25 S. 80: E. 30½ " to said Bailey's Corner of pointers.
25.. 26 N. 9: E. 8 " to a Corner on Anderson's road
26.. 27 down said road as it tends to Allgood's Corner Red Oak.
27.. 28 N. 65: E. 83 Poles to a Corner Red Oak. -
28 to 29 S. 44: E. 114 Poles to said Allgood's Corner of pointers.
29.. 30 North 80. 78 " to a Corner on Church Road
30.. 31 Down said road as it tends to Thos. Rogers' Corner
31.. 32 N. 30: E. 42 " to said Rogers' Corner pine.
32.. 33 S. 87½: E. 216 " to a Corner of pointers.
33.. 34 South - 94 " to a " shrub Oak on Church road.
34.. 35 up said road as it tends 64 Poles to a Corner -
35.. 36 S. 42½: W. 100 " to a Corner Rock.
36.. 37 N. 80: W. 69 " to a " of pointers.
37.. 38 S. 2: E. 98½ " to Wm. Fraser's Corner.
38 to No. 1 West 80. 168 " to the Beginning containing 3720½ acres. of which the annexed is a plat and division -

J. E. Hargrave. Sr. D.C.
July 18. 1848.

Agreeably to a decree of the County Court of Dinwiddie, bearing date on the 18th day of August 1857, and herewith returned, I have Surveyed the Land belonging to the Estate of Herbert Reese dec'd lying on the North & South sides of Namozine Creek, in the Counties of Dinwiddie and Nottoway, and by the direction of Commissioners: I have further divided the said Land into four Lots, as specified on the annexed Plat — Lot No. 1 Containing 335 acres, assigned to Beverly P. Reese, as his portion thereof — Lot No. 2. Containing 335 acres, assigned to William A. Reese, as his portion thereof — Lot No. 3. Containing 325 acres, assigned by allotment to Johan Jordan Reese, as his portion thereof — and Lot No. 4 Containing 463 acres, assigned by allotment to Catharine J. Reese, Mary Conway Hobbs (formerly Reese) and Virginia E. Reese; — as will more fully appear by reference to the annexed Plat: The exterior boundaries of which are as follows: viz: Beginning at Edgar Jones' Corner Hickory at Station No. 1 thence from

No. 1 to 2. N° 3° W^ly 388 Poles to a Corner Sweet Gum on Namozine Creek.
2 .. 3 Down said Creek as it Meanders, to a Corner
3 .. 4 N° 3° W^ly 40 Poles to a Corner of Pointers.
4 .. 5 N° 80° E^r 54 " to a Hickory Pond
5 .. 6 N° 60° E^r 21 " to a Corner of Pointers
6 .. 7 N° 34° E^r 185 " to Clay's Corner Post.
7 .. 8 S° 56° E^r 184. to Spears Corner Rock.
8 .. 9 South 00 — 76 " to Bushwood Harris Corner
9 .. 10 N° 83° E^r 366.. to a Corner on Mace's road.
10 .. 11 South along said road as it Meanders to Clay's Corner.
11 .. 12 S° 83° W^ly 182 Poles to said Clay's Corner of Pointers.
12 .. 13 S° 2½° E^r 135 " to Meandering Clay's Corner on a Branch
13 .. 14 N° 80° W^ly 082 .. to a Corner of Pointers.
14 .. No. 1 S° 70° W^ly 78 .. to the Beginning Containing 1658 acres of rock; the annexed is a Plat.

J. E. Harrison C. N. D. C.
Oct. 1857.

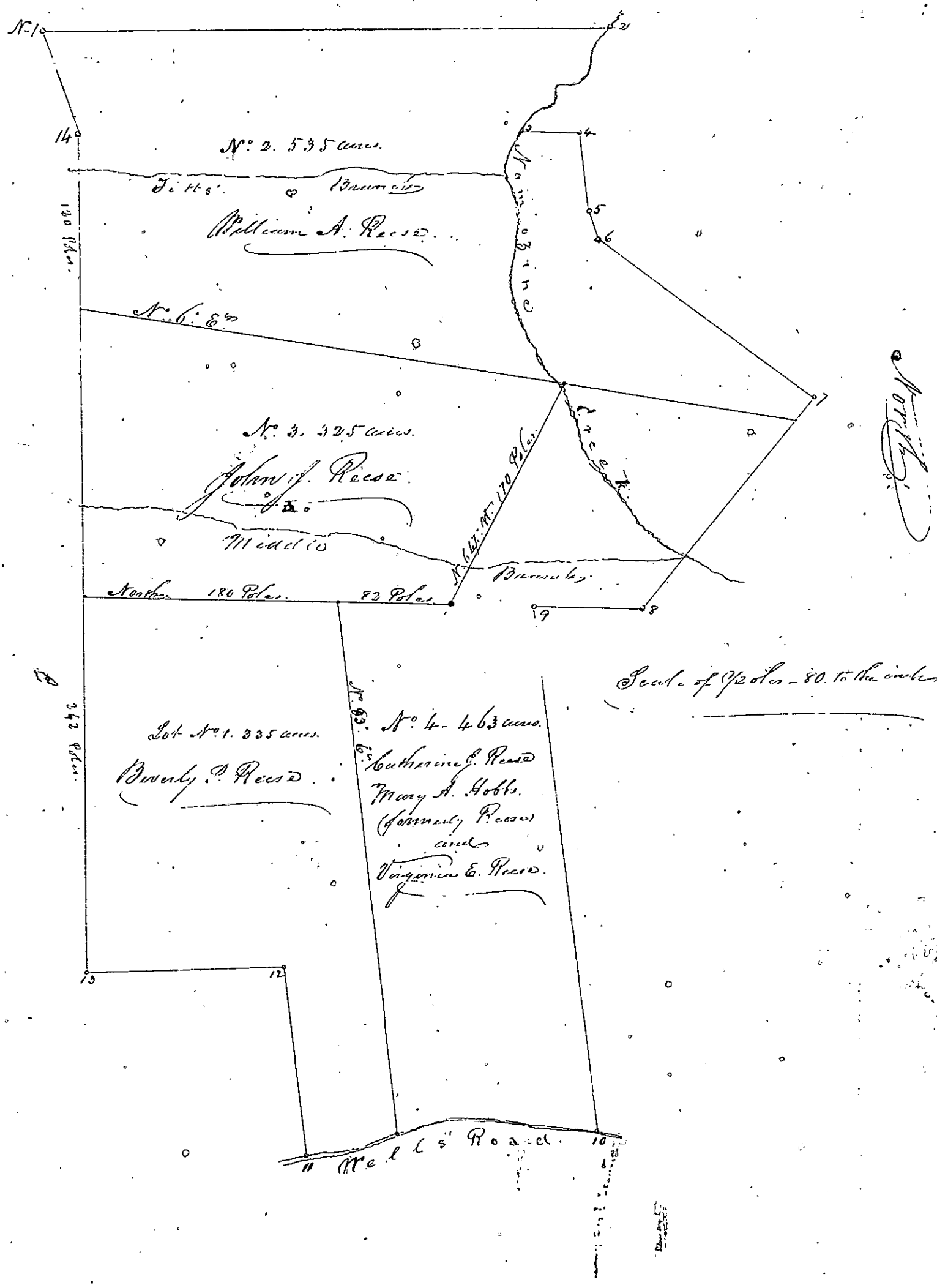
N. 1
2
14
No. 2. 535 acres.
Hitt's
Branch
William A. Reese.
180 Poles.
Nanticoke
4
5
6
No. 6. 8th
7
No. 3. 325 acres.
John J. Reese.
Middle
Creek
N. 64° W. 170 Poles.
Branch
North 180 Poles.
82 Poles.
9
8
342 Poles.
Lot No. 1. 335 acres.
Beverly D. Reese.
No. 5. 6th
No. 4 - 463 acres.
Catherine E. Reese
Mary A. Hobbs.
(formerly Reese)
and
Virginia E. Reese.
13
12
11
Weld's Road.
10
Scale of Poles - 80. to the inches
North

91

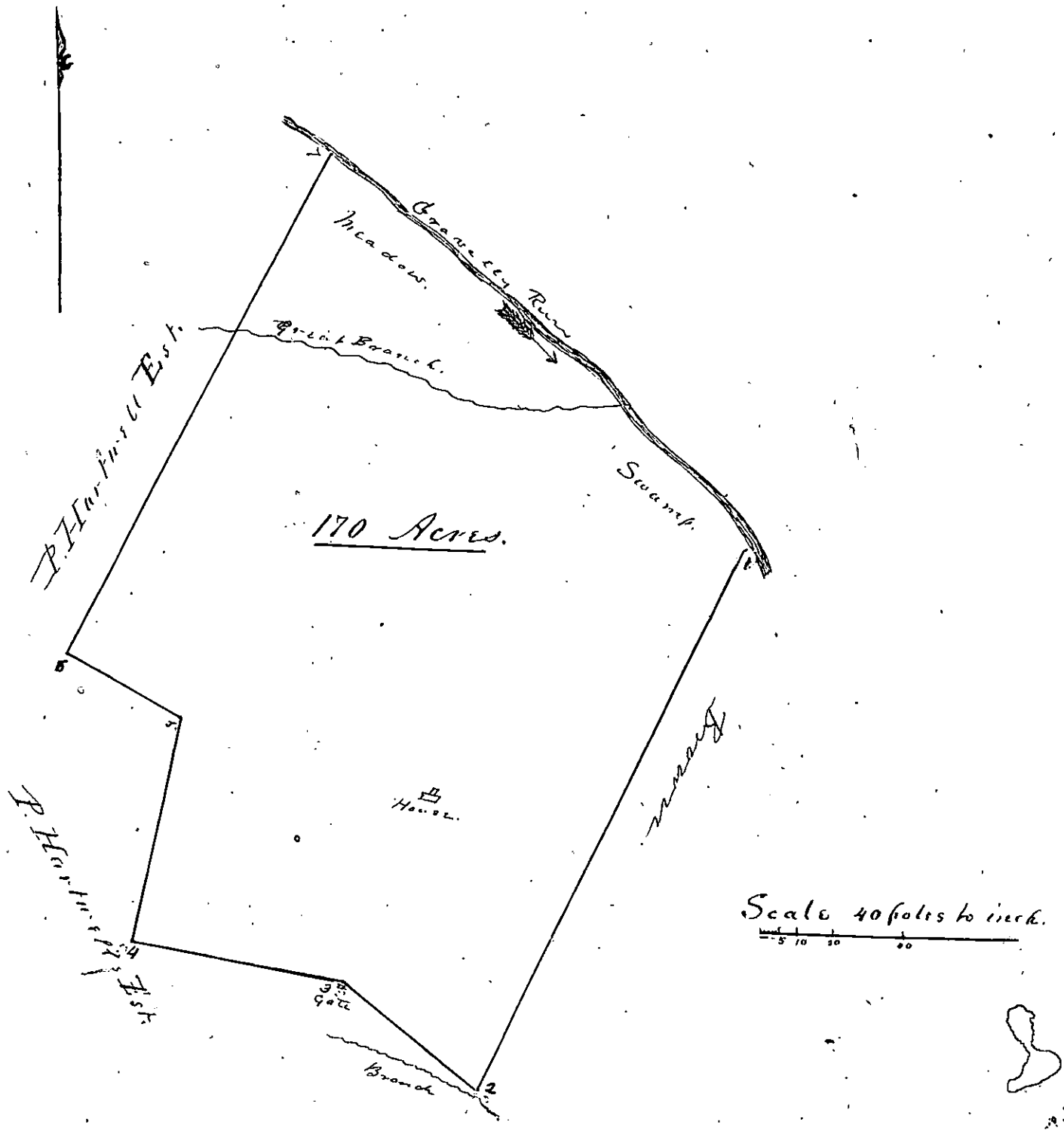

In obedience to a decree of the County Court of Wm: I have laid off the Dower of Mrs Ann Hartwell in the land of her deceased husband Pascal Hartwell, being 170 acres in the North East corner of the tract — that being the assignment made by commissioners appointed for the purpose, Beginning at a corner on Gravelly Run on Brown's line — thence Grown
1 to 2 S 26 W along Brown's line to a corner near a branch 120 poles
2 to 3 N 51 W 48 poles to a corner in lane near the gate —
3 to 4 N 80 W 60 " "
4 to 5 N 12 E 64 " "
5 to 6 N 60 W 36 " "
6 to 7 N 28 E 138 " to a corner Elm on Gravelly Run at the upper end of the meadow — thence down said Run to beginning — containing 170 Acres — of which the above is a true plat.

Albert Watkins
June 1865

92

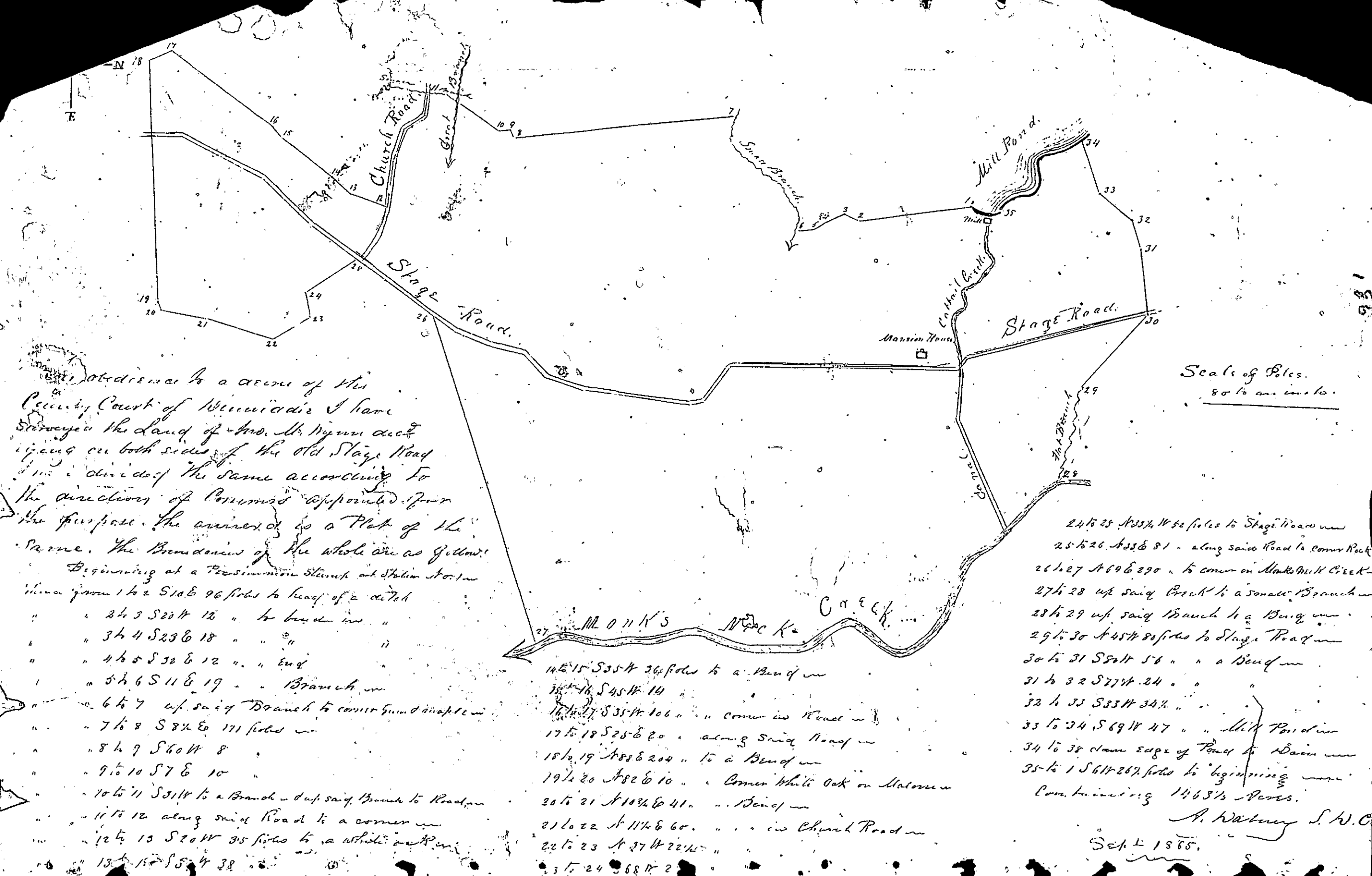

Pursuant to a Decree of the County Court of Wicomico I have Surveyed the Land of Jno. M. Nynn decd lying on both sides of the old Stage Road and divided the same according to the direction of Commrs appointed for the purpose. The annexed is a Plat of the same. The Boundaries of the whole are as follows:

Beginning at a Persimmon Stump at Stakes Stump
thence from 1 to 2 S10E 96 poles to head of a ditch
" " 2 to 3 S20W 12 " to bush in " "
" " 3 to 4 S23E 18 " " " "
" " 4 to 5 S32E 12 " " end
" " 5 to 6 S11E 19 " " Branch in
" " 6 to 7 up said Branch to corner Gum & maple in
" " 7 to 8 S84E 171 poles in
" " 8 to 9 S60W 8 "
" " 9 to 10 S7E 10 "
" " 10 to 11 S31W to a Branch & up said Branch to Road in
" " 11 to 12 along said Road to a corner in
" " 12 to 13 S20W 35 poles to a white oak in
" " 13 to 14 S5W 38 "
14 to 15 S35W 36 poles to a Bend in
15 to 16 S45W 14 "
16 to 17 S35W 106 " " corner in Road in
17 to 18 S25E 20 " along said Road in
18 to 19 N85E 204 " to a Bend in
19 to 20 N82E 10 " " Corner White Oak on Malone in
20 to 21 N10¾E 41 " " Bend in
21 to 22 N11¼E 60 " " " in Church Road in
22 to 23 N37W 22½ "
23 to 24 S68W 2 "
24 to 25 N33¾W 52 poles to Stage Road in
25 to 26 N33E 81 " along said Road to corner Rock
26 to 27 N69E 290 " to corner on Monks Neck Creek
27 to 28 up said Creek to a small Branch in
28 to 29 up said Branch to a Bend in
29 to 30 N45W 80 poles to Stage Road in
30 to 31 S80W 56 " " a Bend in
31 to 32 S27W 24 " "
32 to 33 S33W 34½ " "
33 to 34 S69W 47 " " Mill Pond in
34 to 35 down edge of Pond to Dam in
35 to 1 S61W 267 poles to beginning in
Containing 146 3/4 Acres.

A. Watson S.W.C.

Sept 1865.

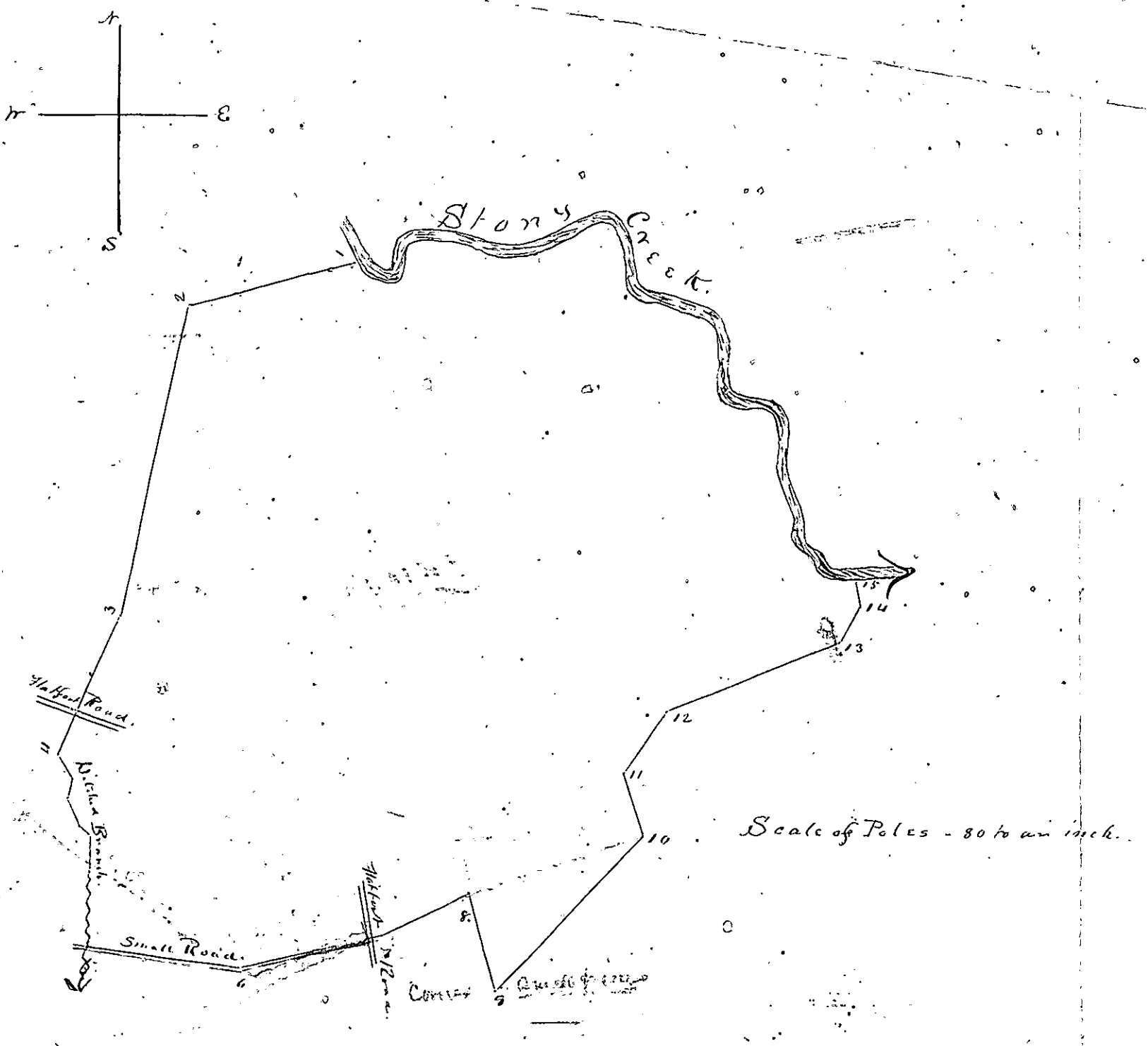

I have also surveyed the land belonging to the Est. of Jno. M. Myers dec^d lying on Stony Creek & divided it as directed by the Commrs. The above is a Plat of the same on which the Boundaries are as follows: Beginning at a corner on Stony Creek at No 1

Thence from No 1 to 2 S 75 W 110 poles to a corner of Pinlow on Branch
" " 2 to 3 S 12 W 192 " to a Bend at a White oak
" " 3 to 4 S 24 W 101 " " ditch of Branch
" " 4 to 5 down said Branch to a Small Wagon
" " 5 to 6 S 82 E 90 poles along said Road
" " 6 to 7 N 77½ E 88 " " "
" " 7 to 8 N 74 E 58 " to a corner
" " 8 to 9 S 14 E 61 " " pointers of small pines
" " 9 to 10 N 48 E 129 " " oak
" " 10 to 11 N 16 W 38 " " White oak & hickory
" " 11 to 12 N 33½ E 45 " " " " on Small Branch
" " 12 to 13 N 65 E 111 " along a hedge row to a hickory
" " 13 to 14 N 30 E 24 " " a corner to a Bend
" " 14 to 15 N 2 W 12 " to Stony Creek
" " 15 to 1 up said Creek to beginning containing 93¾ A

Sept 5th 1865.

A. Walker S.T.C.

~~Total 408 acres~~

408
238
170

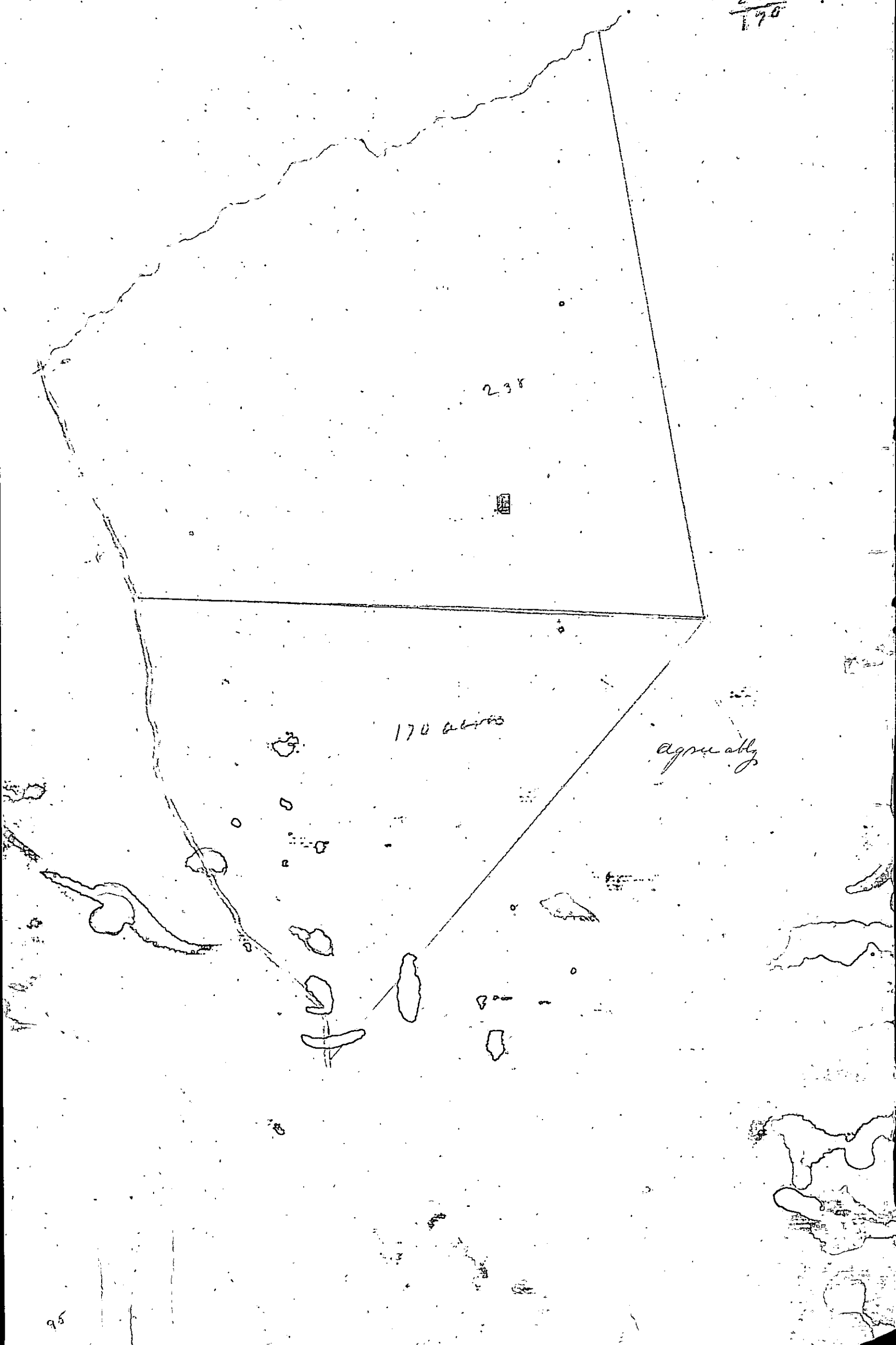

95

Courses and distances around the tract of Land, belonging to the Estate of Robert Greenway decd. called the "Grove". Beginning at Dr. M. R. Lasswell's Corner at Station No. 1 - thence from

No. 1 to 2. S. 87° E. 244 Poles to M. R. Lasswell's Corner Black Gum.
2 .. 3 South — 236 " to Colo. A. Wyatt's Corner Black Oak
3 .. 4 S. 26° W. 244 " to a Corner Hickory on Saylor County line.
4 .. 5 S. 80° W. 116 " to A. G. Mitchell's Corner of Pointers.
5 .. 6 N. 56° W. 78 " to a Corner Yellow Oak
6 .. 7 Due W. 6 " to a Corner dead Stump
7 .. 8 S. 40° W. 103 " to a Corner of Pointers.
8 .. 9 N. 45° W. 142 " to Wm. Mitchell's Corner White Oak
9 .. 10 N. 35° E. 108 " to a Corner Stone of Wm. Mitchell
10 .. 11 N. 60° W. 10 " to Wm. Mitchell's Corner Black Oak.
11 .. 12 N. 33° E. 48 " to Dittos — " Black Oak
12 .. 13 N. 65° W. 226 " to a Corner Black Oak
13 .. 14 West — 40 " to a Bend.
14 .. 15 N. 73° W. 76 " to a Bend
15 .. 16 N. 65° W. 136 " to Corner of Pointers
16 .. 17 N. 35° W. 24 " to a Bend
17 .. 18 N. 10° W. 4 " to a Corner of Pointers.
18 .. 19 N. 32° E. 75 " to a Bend.
19 .. 20 N. 5° W. 44 " to a Bend.
20 .. 21 N. 17° W. 352 " to a Corner of Pointers on Lumsford's line
21 .. 22 N. 65° E. 46 " to a Corner red Oak on Abernathy's line.
22 .. 23 S. 40° E. 140 " to Abernathy's Corner on Ridge road.
23 .. 24 N. 65° E. 38 " to Dr. M. R. Lasswell's Corner White Oak.
24 .. 25 S. 20° E. 34 " to Dittos Corner of Pointers at head of Spring Branch.
25 .. 26 Down said branch as it meanders to Horse Pen Branch.
26 .. 27 Up said branch as it meanders to M. R. Lasswell's Corner
27 .. 28 S. 35° E. 22 Poles to a Bend
28 .. 29 S. 75° E. 22 " to a Corner on Spring Branch
29 .. 30. Up said Branch as it meanders to Dr. M. R. Lasswell's Cor. White Oak at Office Mill Dam
30 .. 31 S. 65° E. 32 Poles to a Cor. Red Oak at Spring.
31 .. 32 S. 29° E. 12 " to a Bend
32 to No. 1 S. 58° E. 18 " to the Beginning Containing 226 70 acres.

of which the annexed is a Plat

J. E. Hairgrove Surv. C.
Oct. 1849.

27
1 6 3

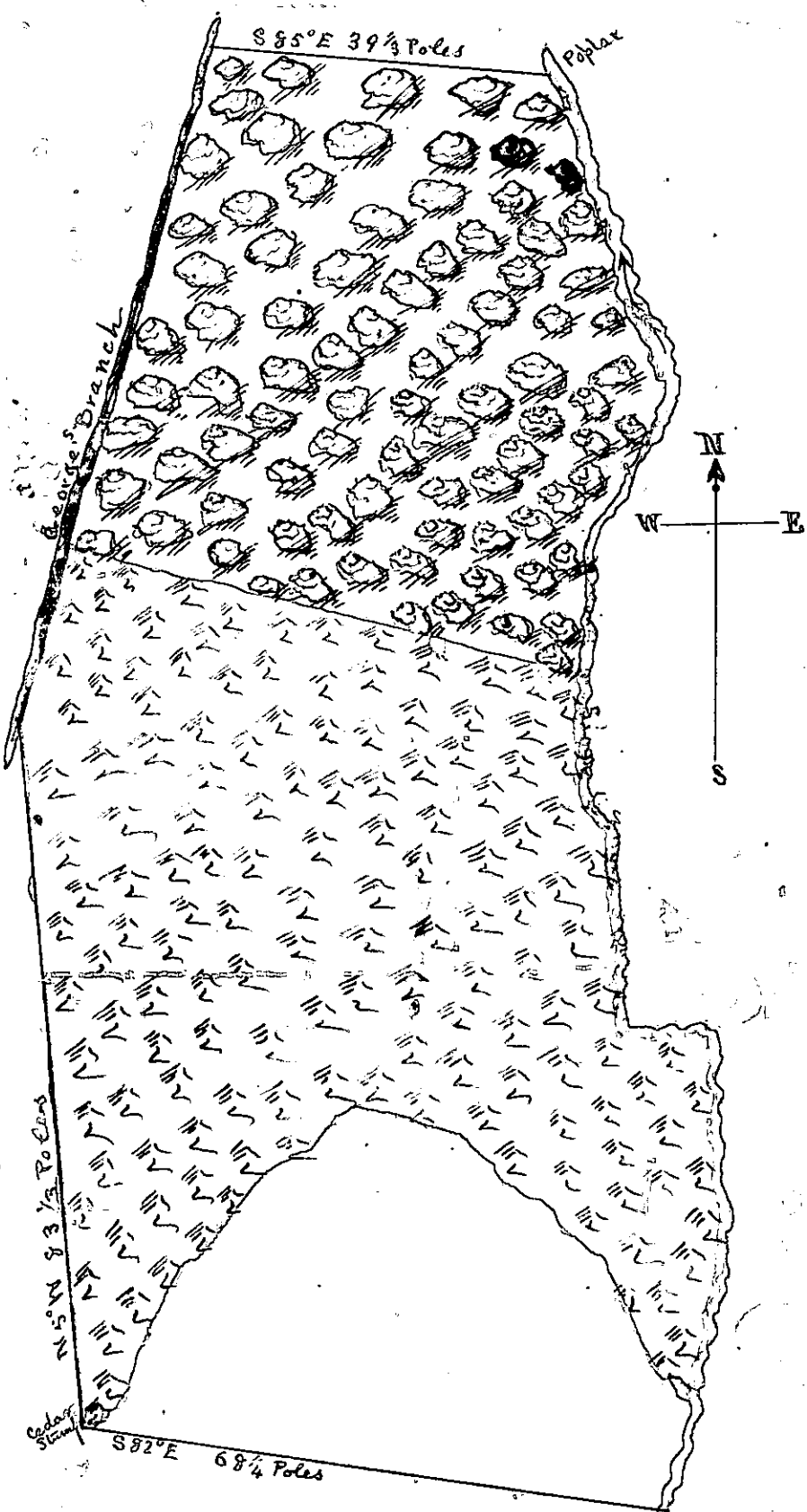

Plat of Tract of Land
Containing 65 Acres
Sold by Jos Crowder to Robt Reams
Scale 20 Poles to Inch

S. G. White
Surveyor

Lot Cromer

De. [illegible] 1895

Feb. 1893

Notes from Survey of the Naughton Mitchell Land
Starting from a corner White oak on the North bank.

Dec 9 15 S. S 16.6
10 Chains —
11 →
20
30 →
40
44.25 in old path.
50
60
70
77 get Post & Road to Kingston
80
90
100
110 →
120
130 inside of Barns fence
140
150
160 off Barn. Houses
170
180
189 Bend in the Lines

8 to 9 S 1.00 — 8 Chs 16. poles in Hickory

9 to 10 S 36 W — Aug 3/36 S 34 W.
5. to Cor. Mine. Bend →
5.25 to Post Oak

10 to 11 S 32 W
10
20
26. outside Barns fence end of fence
30
31.15. to Cor. Bend down White Oak.
Cor. on C. F. Gooryan. Post Oak.

Notes from Survey of J. J. Mitchell. Left Hickory from cor Rock. North

Dec 14 to 15 S 42½ E
22.5 to Branch
32. to White oak
14 3.20 = 70.4 ft = 14.15
31 S 7½ E S 34½ E 37.25 = 1.00 poles to Post Oak.
14 to 16 S 37.4 E 14.16 to Hickory
2-1 16 to 17 S 27½ E — 2.00 to Cor. Post Oak x Road
1-46 17 to 18 S. 27½ E
Thence courses and bearings to the corner — by P. O. Z.

Thence down the Kings Road
N. 70° E. S. 33 — N 66° E 11.65
Corner White oak on Northern
Bank thence N 65° E. 38 Poles
" " S 62½ E. 39 Poles.

Hickory S. 1.00 — 140 poles
Post Oak N 40½

Field Notes of the Boundary Line, Mon. Sa

Starting from Cor. Red Oak on E. B. Bounds. 150. acres.

12 to 13	N. 65° W.	67½ Poles	on	Black Oak.
13. " 14	West	40.	"	Beech
14 " 15	N. 78° W	76.	"	"
15 — 16	N 65° W.	136	"	Pointers
16 — 17	N. 35° E	24.	"	Beech
17 — 18	N. 10° W.	4	—	Pointer
18 — 19	N. 32° E	75	—	Beech.
19 — 20	N. 5° W.	41.		"
20° 21.	N. 17° W.	352		Pointers on [illegible] white oak
21 " 22.	N. 65° E	46.		Red Oak on [illegible]
22. 23	S. 40° E	140.		[illegible] Post Oak
23 — 24	N. 65° E	38		[illegible]
24 — 25	S. 20° E.	34		[illegible] Pointers [illegible] Branch.
25 — 26	Down [illegible] Spring Branch to [illegible]			
26 27	Up the Horse [illegible] Branch to [illegible]			
27 28	S. 55° E	22.		Poles [illegible] Beech
28 " 29	S. 75° E	22.	"	to Corner in Spring Branch
29 " 30	Up Cove Branch to Dr. [illegible]			Cor. White oak
~~30 31~~	~~S 65° E~~	~~32 to~~		Cor. dividing line [illegible] Black [illegible] Pillow

from 27 to 29. Pillow [illegible] ~~[illegible]~~ 43 Poles.

from 16 to 21. " Ray N. 21° W. 250 P. Then N 14° W 116

Courses and Boundaries of a Tract of Land, lying
in the County of Dinwiddie, bounded as follows. North by the
[illegible] of Mr. S. Hargraves Estate and by the [illegible] Estate
East by the Lands of Rob. Rayne dec'd, on the South by
[illegible] of Mr. G. Nibbett, Mrs. Henry & Jno. Wright, and on
West by the Lands of Jno. F. Gordon, Harris Wells and
Chapel Hill. — Beginning at a Corner of Pointers, thence S 51° E
[illegible] distance, marked No. 1 on the annexed Map — thence
No. 1 to No. 2 N 54½ W — 185 poles to a Corner Pine in Stony Branch
[illegible] Stony Branch as it meanders 64 poles to a Pine Stump No. 3
No. 4 — S 87° E — 70 poles to a White Oak corner
4 — 5 — S 64° W — 141 " " Post " "
5 — 6 — N 15° E — 87½ " Corner of Pointers on East side of C. Railroad
6 — 7 — N 45½ W — 40 " Church Corner on the Church Road
7 — 8 — N 76° E — 16 " Pointers on Church Road
8 — 9 — N 72° W — 28 " do
9 — 10 — S 4° W — 6 " Corner in said Road
10 — 11 — N 48° W — 19 " Building line Church Road
11 — 12 — N 80° W — 16 " do do do do
12 — 13 — S 78° W — 17½ " To Hawkins Run. thence
13 — 14 — down said Hawkins Run as it meanders to the mouth of Bear Run
14 — 15 — up Hargraves Spring Branch to E. D. Tyler's line at an
angle in the north side of said Branch thence
15 — 16 — N 55° E — 94 poles to a Corner of Cleveland
16 — 17 — S 87° E — 32 " " " " C. D. Tyler's
17 — 18 — S 64° E — 136 poles to " " Elam on Hawkins Run